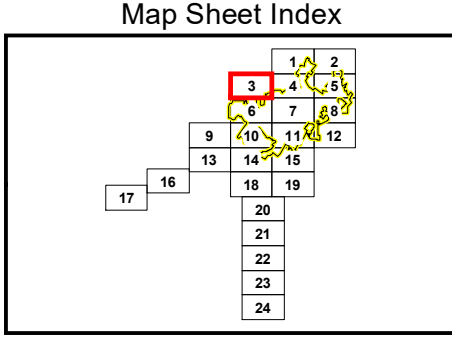




REVISIONS				
REV.	DATE	DESCRIPTION	INITIALS	
Text	03/2021	Sanitary Sewer GIS Updates March 2021	DLB	
Text	03/2022	Sanitary Sewer GIS Updates March 2022	DLB	



Corporate Limit

Road Centerline

Railroad

Pump Station

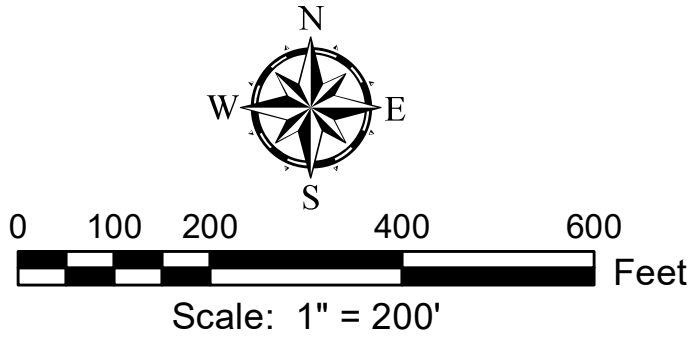
Manhole


Treatment Plant


Force Main

Gravity Main

Storm Drain Pipe




engineering | architecture | geospatial
This map and Geographic Information System (GIS) have been prepared by GRW for the use of the Town of Jonesborough ONLY. The Town of Jonesborough, it's agents or assigns, make no representations as to it's accuracy. It should not be relied upon by any other person, organization or entity.
GRW Project No. 2731-013



Sanitary Sewer System
Jonesborough, Tennessee
Map Sheet 3 of 24

Date: 2/7/2024