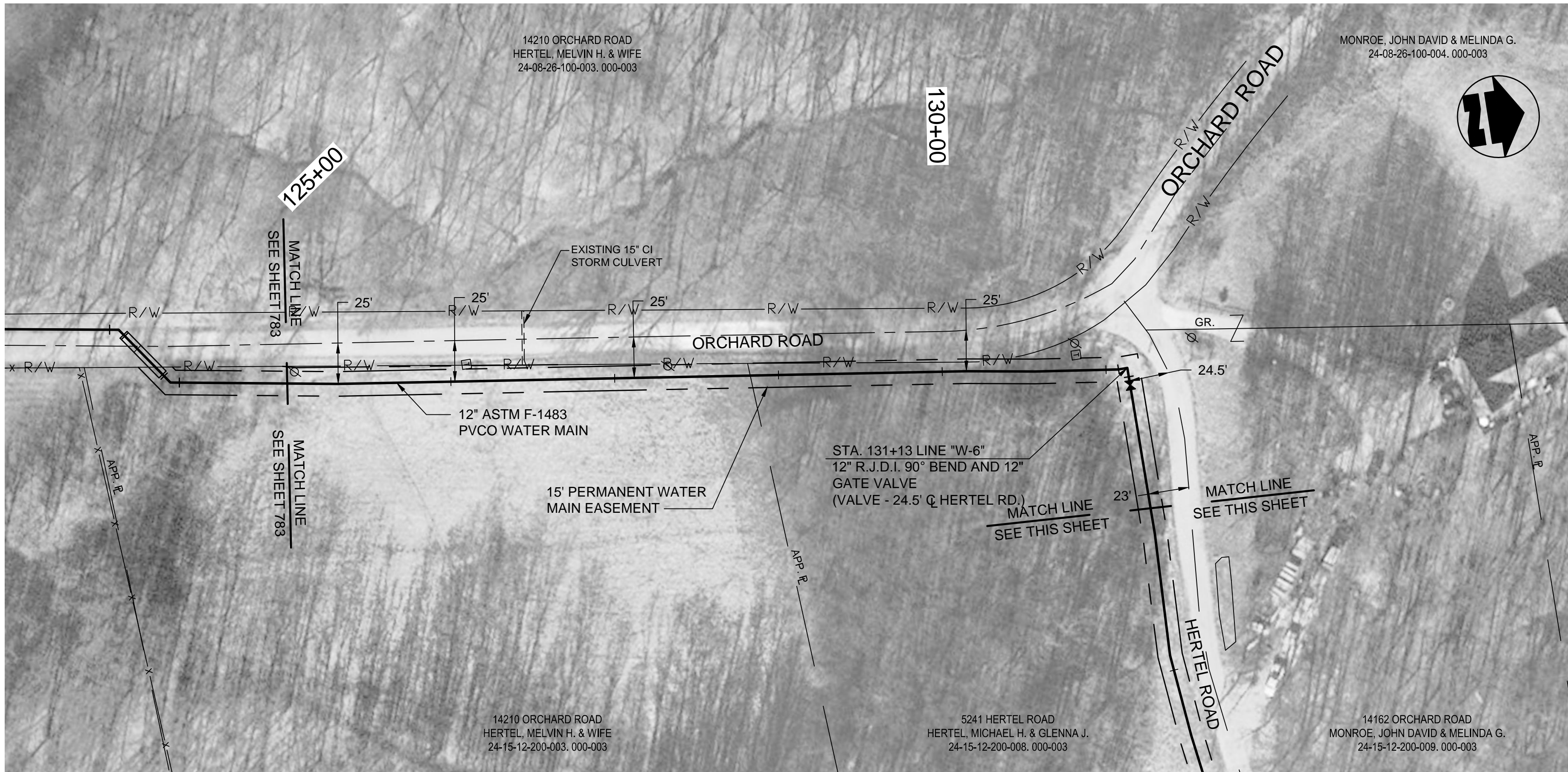
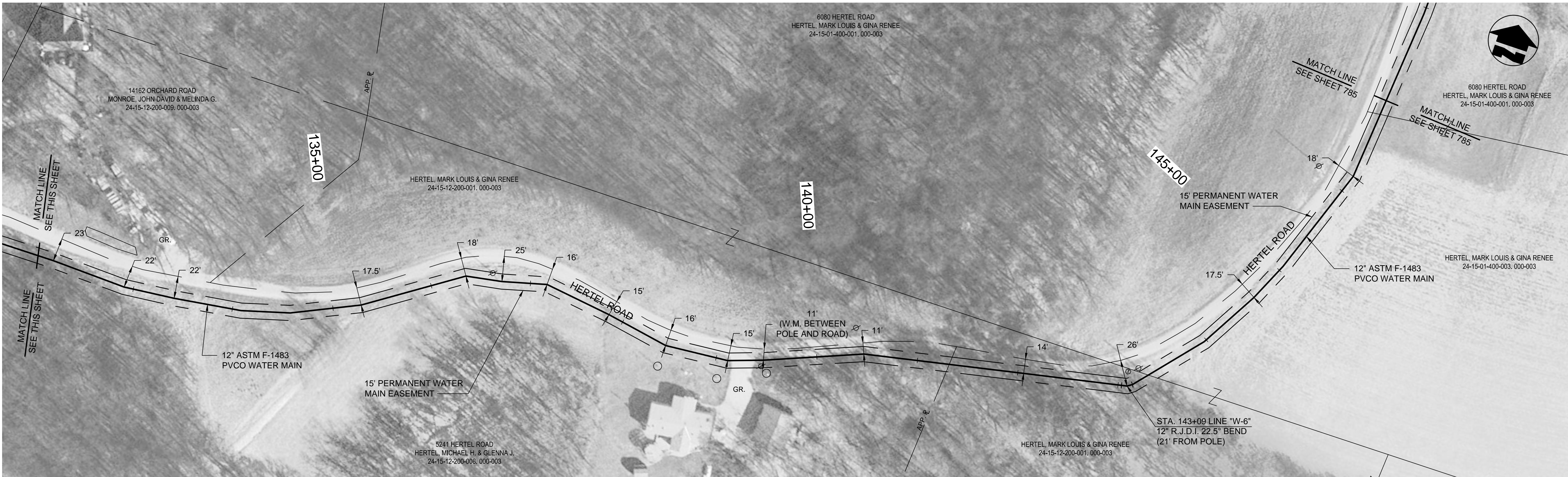


PRINTED: 11/2/2014 @ 3:28PM

FILE NAME: Y:\3916-HRRWD-Div-H\Working Drawings\Civil\3DH-4\3916-784.dwg



PLAN VIEW - STA. 126+00 TO STA. 132+00 LINE "W-6"



PLAN VIEW - STA. 132+00 TO STA. 147+00 LINE "W-6"

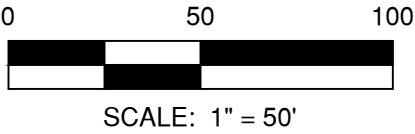
NOTES:

- THE UTILITIES AND THEIR LOCATION SHOWN ON PLANS ARE APPROXIMATE. CONTRACTOR SHALL VERIFY ALL UTILITIES IN THE FIELD AND NOTIFY ALL UTILITY COMPANIES PRIOR TO INSTALLATION OF THE WATER LINE.
- ALL PIPING SHALL BE CLASS 200 UNLESS OTHERWISE NOTED.
- 48" MINIMUM COVER REQUIRED OVER TOP OF WATER LINE UNLESS OTHERWISE NOTED.

THIS RECORD DOCUMENT HAS BEEN PREPARED BASED ON INFORMATION PROVIDED BY THE CONSTRUCTION CONTRACTOR. GRW ENGINEERS, INC. HAS ATTEMPTED TO VERIFY THE ACCURACY AND/OR COMPLETENESS OF THIS INFORMATION BUT SHALL NOT BE RESPONSIBLE FOR ANY ERRORS OR OMISSIONS WHICH MAY BE INCORPORATED HEREIN AS A RESULT.

GRW
ENGINEERS - ARCHITECTS - PLANNERS
www.grwinc.com

ENGINEER/ARCHITECT: CRAIG FARRELL
CONSTRUCTION COMPANY: BRACKNEY, INC.
DATE: 9/2014



ORCHARD ROAD & HERTEL ROAD
CONTRACT H-4 - CANE MILL AREA
DIVISION H - WATERWORKS SYSTEM IMPROVEMENTS
HOOSIER HILLS REGIONAL WATER DISTRICT
RIPLEY AND FRANKLIN COUNTIES, INDIANA

NO.	REVISIONS	DATE	BY	DESIGNED	DRAWN	REVIEWED	APPROVED
				ALW	JAJ	CJF	DRC
1.	AS-BUILT REVISION	9/2014	JEC				

DATE: APRIL 2013
SCALE: 1"=50'
SHEET NO.

GRW ENGINEERS - ARCHITECTS - PLANNERS
www.grwinc.com

GRW PROJECT NO. 3916-01
CLIENT PROJECT NO. H-4

ALL RIGHTS RESERVED. NO PART OF THIS DOCUMENT SHALL BE REPRODUCED IN WHOLE OR IN PART WITHOUT THE WRITTEN PERMISSION OF GRW ENGINEERS, INC.

This document, originally issued, sealed, and signed by Daniel R. Cutshaw, Indiana Professional Engineer, No. 11200431, on April 15, 2013, shall not be used in lieu of a certified document.