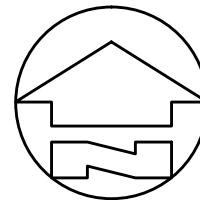
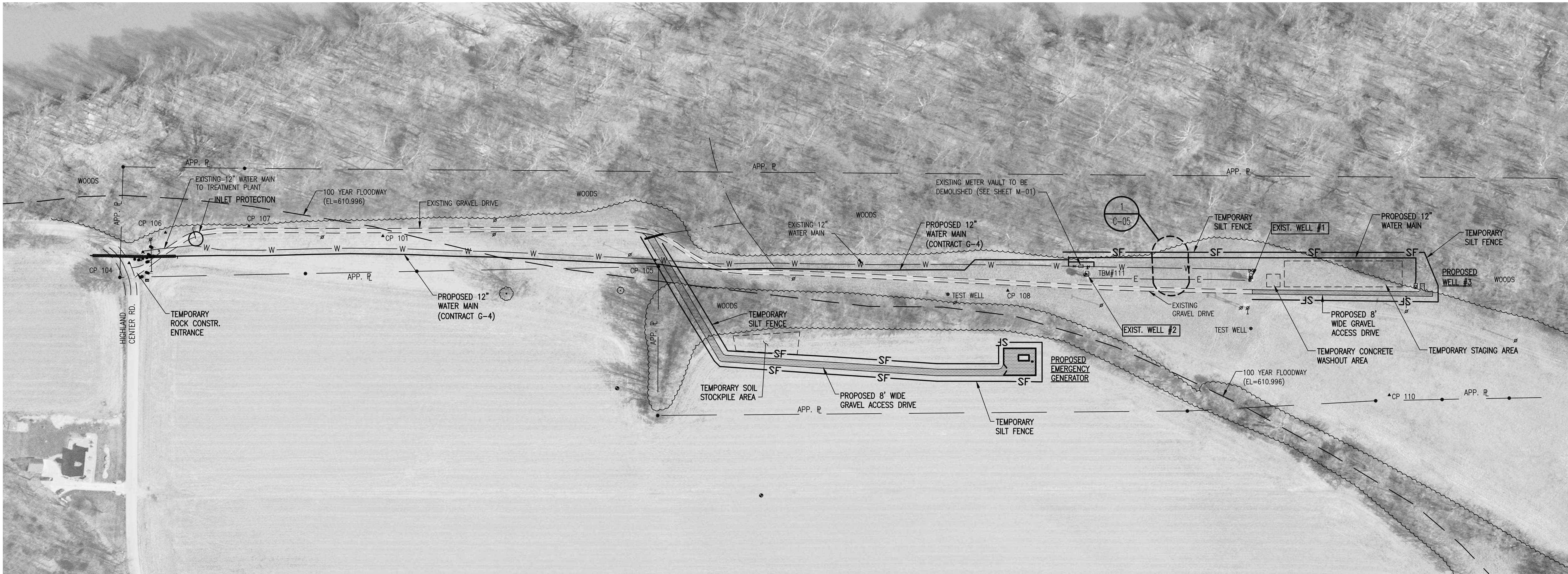


PRINTED: 2/25/2014 @ 9:57AM

FILE NAME: I:\3235 - IHRWD - Division G\Design\G-1\Drawings\3235-G-1-C-05.dwg



WELLFIELD - EROSION CONTROL PLAN

SCALE: 1" = 100'-0"

LEGEND

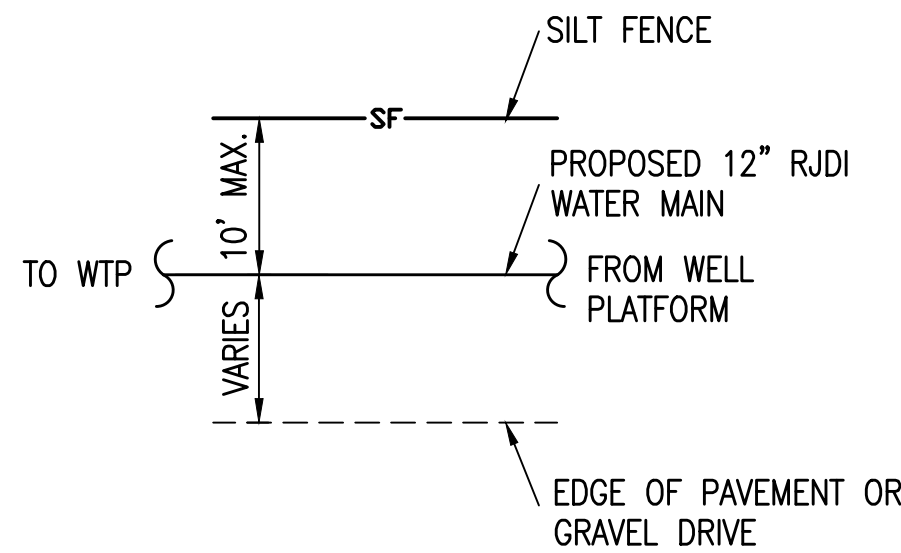


PROPOSED INLET PROTECTION

SF


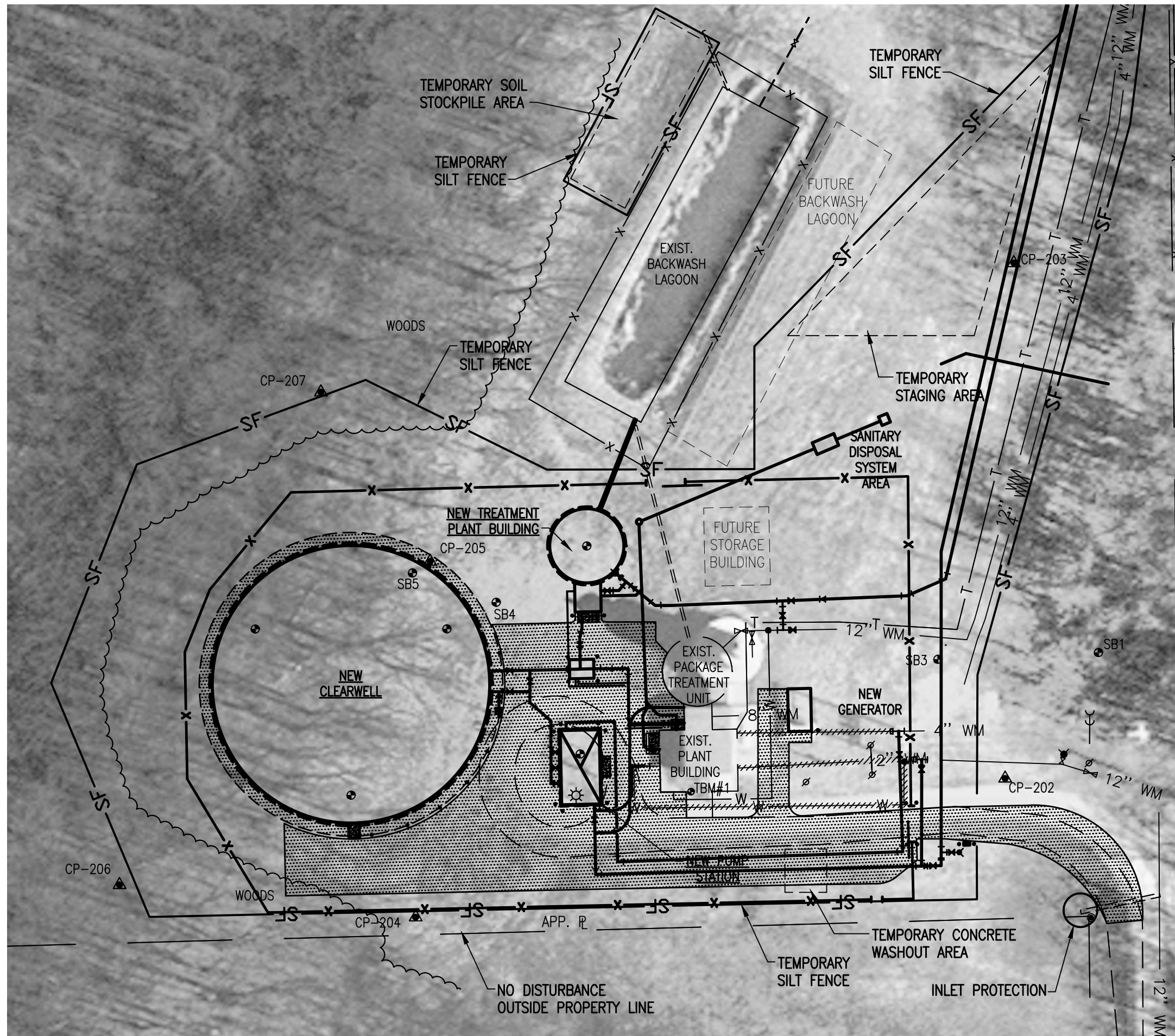
SILT FENCE

NOTE:
NOT ALL EROSION CONTROL REQUIREMENTS
MAY BE SHOWN ON THIS SHEET. REFER TO
SPEC. SECTIONS 02370 AND APPENDIX D
FOR REQUIREMENTS.



DETAIL

SCALE: NTS



WTP SITE - EROSION CONTROL PLAN

SCALE: 1" = 40'-0"

THIS RECORD DOCUMENT HAS BEEN PREPARED BASED ON
INFORMATION PROVIDED BY THE CONSTRUCTION CONTRACTOR.
GRW ENGINEERS, INC. HAS ATTEMPTED TO VERIFY THE
ACCURACY AND/OR COMPLETENESS OF THIS INFORMATION BUT
SHALL NOT BE RESPONSIBLE FOR ANY ERRORS OR OMISSIONS
WHICH MAY BE INCORPORATED HEREIN AS A RESULT.



ENGINEER/ARCHITECT: **Darren S. Wells**
CONSTRUCTION COMPANY: **Mitchell & Stark Const. Co., Inc.**
DATE: **FEBRUARY 2014**

EROSION CONTROL PLAN

HOOSIER HILLS REGIONAL WATER DISTRICT CONTRACTS G-1 & G-5

CLIENT CONTRACT NO. G-1/G-5

GRW PROJECT NO. 3235-04

DRAWING SCALE CHECK: THIS MARK SHOULD MEASURE EXACTLY 1" WHEN PLOTTED

ALL RIGHTS RESERVED:
THIS DOCUMENT IS THE PROPERTY OF GRW, INC. AND SHALL NOT BE REPRODUCED IN WHOLE OR IN PART OR
USED FOR CONSTRUCTION OF OTHER THAN THIS SPECIFIC PROJECT WITHOUT WRITTEN PERMISSION OF GRW, INC.



engineering | architecture | geospatial

NO.	DESCRIPTION	DATE	BY
1	AS-BUILTS	2/14	JAJ

REVISIONS

This document,
originally issued,
sealed, and signed by
Darren S. Wells,
Indiana Professional
Engineer, No.
10100200, on March
26, 2012, shall not
be used in lieu of a
certified document.

DESIGNED: CJF	DATE: FEBRUARY 2012
DRAWN: JAJ	SCALE: AS SHOWN
REVIEWED: DRC	SHEET NO.
APPROVED: DSW	C-05