

Fall Creek Regional Waste District
9378 S 650 W, P.O. Box 59, Pendleton, IN 46064
765-778-7544

#8252

Agreement for Sanitary Sewer Service

This Agreement made and entered into this 20 day of July, 2022, between Fall Creek Regional Waste District ("District") and Lennar Homes ("Applicant") regarding the provision of sanitary sewer service, and the assignment of capacity in and connection to, the District's facilities for the premises located at Springbrook Lot 295.

Street Address: 9198 Larson Dr, Pendleton

Now therefore, the parties, in consideration of the mutual promises set out in this Agreement, the receipt and sufficiency of which is hereby acknowledged, agree as follows:

- 1. The Applicant agrees that all workmanship and materials shall conform to all District ordinances and the District's construction standards. District must accept and approve all work and materials before backfilling and final connection is made to the sewer mains. Any violation of this provision will cause all lines and appurtenances in violation to be removed and replaced at the Applicant's expense.
2. The District shall have the right to enter upon the Applicant's premises at all reasonable times to inspect, repair, or replace any equipment used in connection with the District's service or which has an impact on said service.
3. The Applicant shall be responsible for all monthly user rates, capacity charges, and tap fees. The failure to pay any rate charge or fee may result in a lien against the property and/or the termination of service to the property, the cost of which will be borne by Applicant, including, but not limited to, all attorney's fees and collection costs.
4. The District shall not be responsible for any damages as a result of any failure to supply service unless said damages are due to default, neglect or culpability on the part of the District.
5. If there is an available sanitary sewer within three hundred (300) feet of the property line, the property owner shall be required to connect to the District's sanitary sewer system.
6. The Applicant and District agree that the provision of sanitary sewer service touches and concerns the property and the terms of this Agreement bind the District and Applicant and their heirs, executors, administrators, personal representatives, successors, agents, attorneys, assigns, designees, and transferees.

The parties hereto have read and fully understand the above provisions and agree to comply with said provisions.

FALL CREEK REGIONAL WASTE DISTRICT
Signature

APPLICANT
Signature

STATE OF INDIANA )
) SS:
COUNTY OF MADISON )

SUBSCRIBED and sworn to before me this day of , 20

My Commission Expires: Signature

Printed

Notary Public
Resident of County

\*\*\*\*\*

Inspector SN Date Inspected 9-8-22 Approved b Rejected

Reason for Rejection

Date Reinspected Approved Rejected

Notes:

Size Pipe 6 Type Pipe 35

Basement Yes No

Sump Pump Yes No

Downspout to Ground Yes No

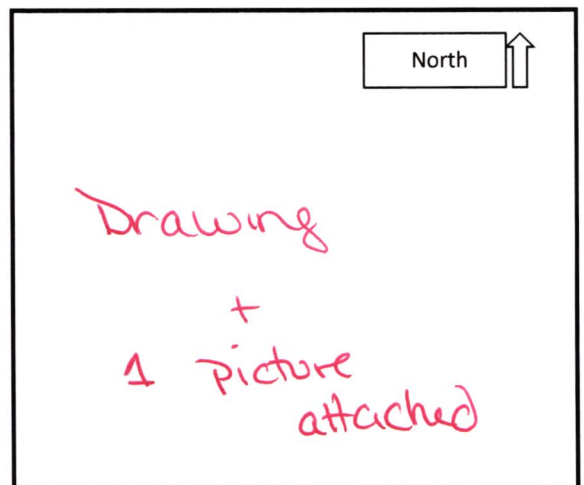
Septic Tank Pumped & Filled Yes No

Contractor Baldwin Ex

Special Conditions

Existing Home

New Construction





# STOEPPELWERTH

ALWAYS ON

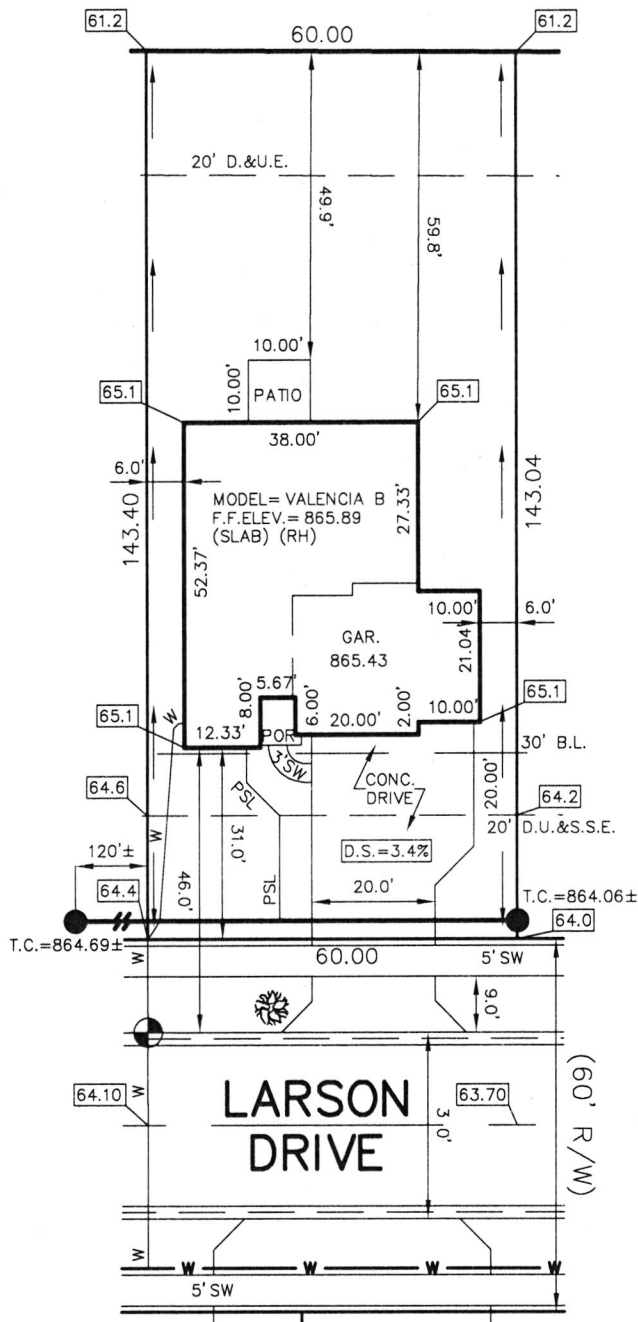
7965 East 106th Street, Fishers, IN 46038-2505  
phone: 317.849.5935 fax: 317.849.5942

JOB ID SPRINGBK6.295

CONTROL# 104601 LEN

PARCEL# 48-15-28-403-001.127-014

9198 LARSON DRIVE  
PENDLETON, IN 46064



1" = 30'

LOT AREA: 8,593 Sq. Ft.

M.F.F.E.=864.2

M.F.P.G.=863.7

LEGEND:

XX.X

PROPOSED GRADE PER PLAN

XX.XAB

AS BUILT GRADE

S.S.D.

SUB-SURFACE DRAIN

ASL

SANITARY SEWER

PSL

6" AS BUILT SANITARY LATERAL

W

6" PROPOSED SANITARY LATERAL

W

STORM SEWER

W

3/4" WATER CONNECTION

W

WATER MAIN

W

SWALE



SANITARY MANHOLE



STORM MANHOLE



CURB INLET



FIRE HYDRANT



STREET TREE

D.U.&S.S.E.

DRAINAGE, UTILITY & SANITARY

D.&U.E.

SEWER EASEMENT

D.&U.E.

DRAINAGE & UTILITY EASEMENT

B.L.

BUILDING LINE

M.F.F.E.

MINIMUM FINISHED FLOOR

M.F.P.G.

ELEVATION

MINIMUM FLOOD PROTECTION

GRADE

BENCHMARK  
TOP OF CURB = 864.10

LOT 295  
SPRINGBROOK  
SECTION 6

INST. #2022R011165

ZONING: R3

5' MINIMUM SIDE YARD

30' MINIMUM FRONT YARD

15' MINIMUM REAR YARD

ALL UNDERGROUND SEWERS AND UTILITIES  
SHOWN ARE PLOTTED BY SCALE FROM  
DESIGN PLANS FURNISHED BY ENGINEER  
THE ACTUAL FIELD LOCATION MAY VARY.

SOD:	652 ±	Sq. Yd.
SEED:	N/A ±	Sq. Ft.
CONC. DRIVEWAY:	832 ±	Sq. Ft.
PRIVATE WALK:	24 ±	Sq. Ft.
PUBLIC WALK:	200 ±	Sq. Ft.
APRON:	305 ±	Sq. Ft.
ADDITIONAL SOD:	N/A ±	Sq. Yd.
HANDICAP RAMPS:	0	

SIGNATURE:

DATE:

SIGNATURE REPRESENTS CONFIRMATION OF RECEIPT OF PLOT PLAN BY CUSTOMER



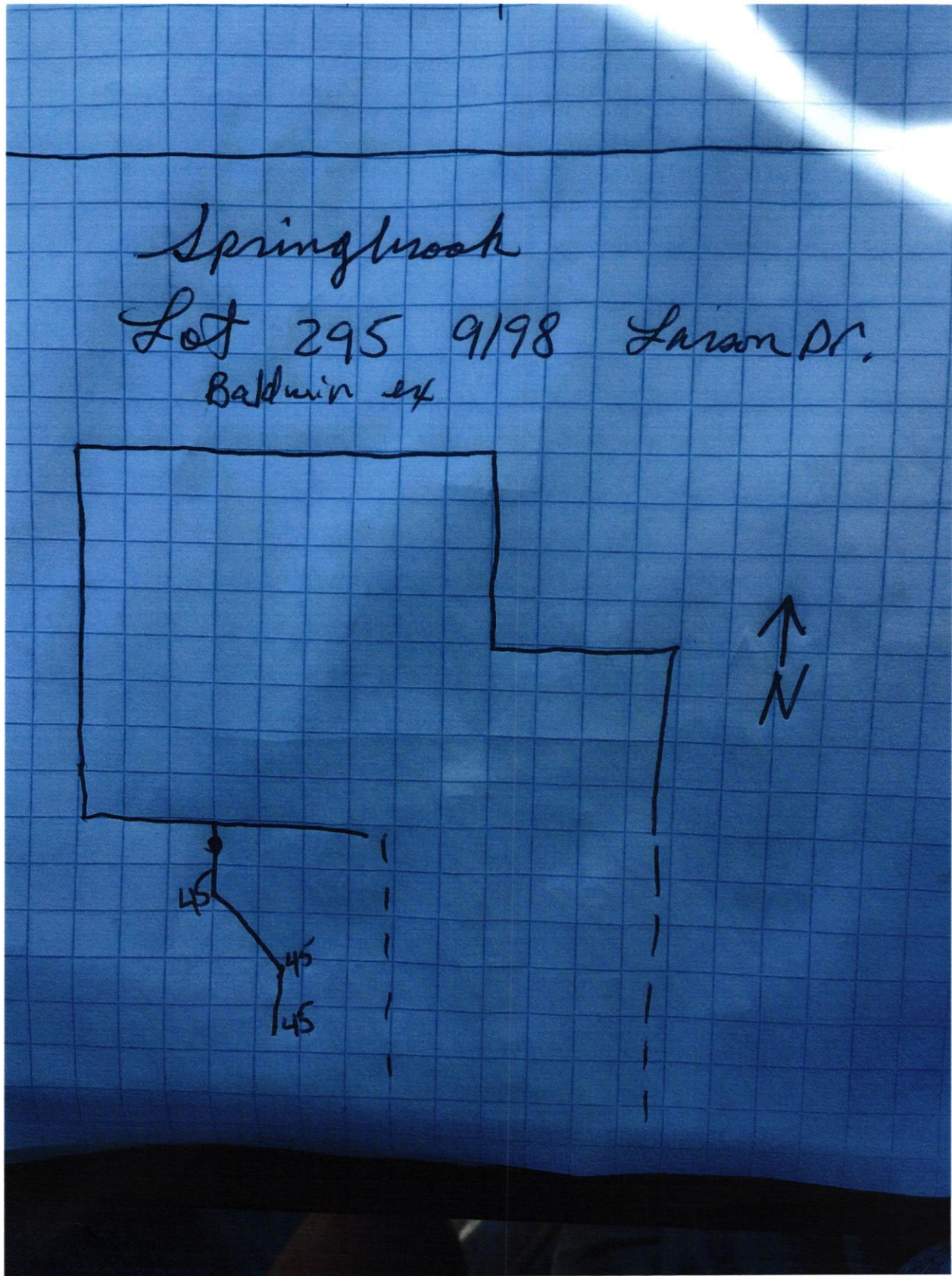
*David J. Stoeppelwerth*

NOTE: THIS DRAWING IS NOT INTENDED TO BE  
REPRESENTED AS A RETRACEMENT OR ORIGINAL  
BOUNDARY SURVEY, A ROUTE SURVEY OR A  
SURVEYOR LOCATION REPORT.

07/11/22 NSH













Lennar Corporation  
Lennar Homes of Indiana, LLC  
Indianapolis Division  
11555 N Meridian St Ste 400  
Carmle, IN 46032

COPY

C618465541846554

PAGE: 1 of 1

DATE: July 18, 2022  
CHECK NUMBER: 1846554  
AMOUNT PAID: \$760.00

00007 4346 CKS SD 22199 - 0001846554 NNNNNNNNNNN 1995100004203 XIP3C6 C  
FALL CREEK REGIONAL WASTE DISTRICT  
PO BOX 59  
PENDLETON IN 46064



Vendor No: 12975753

Date	CO. #	Invoice Number	Payment Advice	Gross Amount	Discount	Net Amount
07/08/22	69365	69365710295 WS	MV-69365710295 WS	\$760.00	\$0.00	\$760.00
TOTALS				\$760.00	\$0.00	\$760.00

PLEASE DETACH BEFORE DEPOSITING CHECK

Lennar Corporation  
Lennar Homes of Indiana, LLC  
Indianapolis Division  
11555 N Meridian St Ste 400  
Carmle, IN 46032

CHECK  
NUMBER 1846554

70-2322  
719

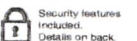
July 18, 2022

\*\*\* VOID AFTER 180 DAYS \*\*\*

PAY FALL CREEK REGIONAL WASTE DISTRICT  
TO THE PO BOX 59  
ORDER OF: PENDLETON, IN 46064

CHECK AMOUNT  
\$760.00

EXACTLY \*\*\*\*\*760 DOLLARS AND 00 CENTS



JPMorgan Chase Bank, N.A.  
Chicago, IL

*Dane Smith*

Authorized Signature