


REVISIONS			
REV.	DATE	DESCRIPTION	INITIALS

Map Sheet Index



A map sheet index for Pendleton, Oregon. The index is a grid of 48 map sheets, numbered 1 to 48. The grid is 8 rows by 6 columns. The top row contains sheets 1 through 6. The second row contains sheets 9 through 14. The third row contains sheets 17 through 22. The fourth row contains sheets 25 through 30. The fifth row contains sheets 33 through 38. The sixth row contains sheets 41 through 46. The seventh row contains sheets 49 through 54. The eighth row contains sheets 57 through 62. The map shows the city of Pendleton, with the main street grid and the river. The map is oriented with North at the top. The map sheet index is located in the bottom right corner of the map.

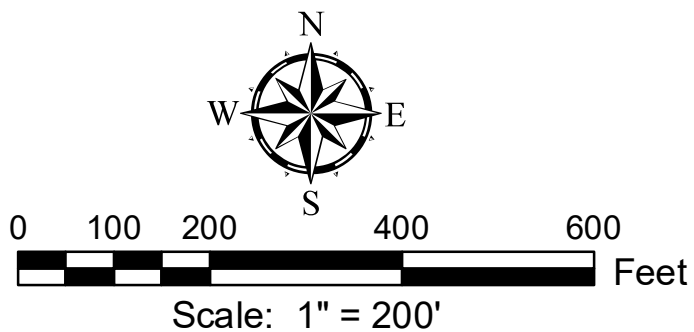
Pendleton					
1	2	3	4	5	6
9	10	11	12	13	14
17	18	19	20	21	22
25	26	27	28	29	30
33	34	35	36	37	38
41	42	43	44	45	46
49	50	51	52	53	54
57	58	59	60	61	62


- Sanitary Force Main Air Valve

Sanitary Manhole

Lift Station

Treatment Plant
- Lateral with Permit
- Lateral w/o Permit
- Sanitary Gravity Main
- Sanitary Force Main

Abandoned Sanitary Force MainParcel BoundariesFCRWD Service Area


This map and Geographic Information System (GIS) have been prepared by GRW for the use of the FCRWD ONLY. Fall Creek Regional Waste District, it's agents or assigns, make no representations as to it's accuracy. It should not be relied upon by any other person, organization or entity.
GRW Project No. 2755-005