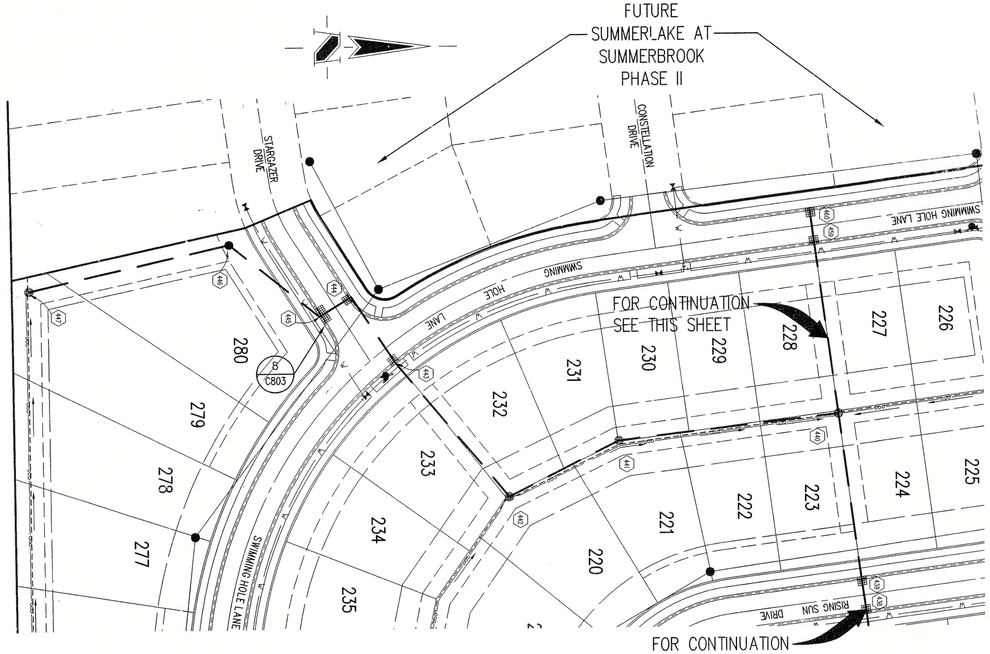

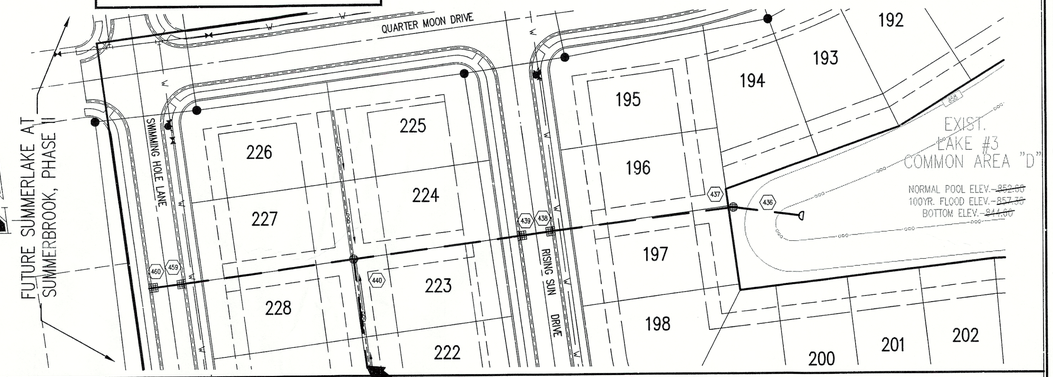

STORM SEWER PLAN

SCALE: 1"=50'

LEGEND/DETAILS

Sheet	Detail Number	Description
C803	6,12	Trench Detail
C803	15	Pavement Depression at Curb Inlets
C803	4,5,8	Roll Curb Inlet
C801	8	Curb Underdrain
C803	7	Swale Underdrain Detail
C803	3,9	Beehive Inlet Detail
C803	1,2	Storm Manhole Detail
C803	13	Precast Concrete End Section
C104		RipRap Detail @ End Section

NOTE

NOTE

THE TOPOGRAPHIC SURVEY FOR THE SUBJECT SITE WAS PROVIDED BY OTHERS AND NOT PREPARED BY THE SCHNEIDER CORPORATION.

ANY PORTION OF THESE PLANS BASED ON INFORMATION FROM SAID SURVEY IS, THEREFORE EXPRESSLY EXCLUDED FROM THE WITHIN CERTIFICATION.

BENCHMARK

G236

USC&GS Bronze disk set vertically in West face of NW corner old "Center School" building @ SE corner S.R. 13 & C.R. 800 South stamped "G236 1947".
ELEV. – 864.58 (NAVD 29)

TBM #104

R.R. Spike in North face of power pole #199-776 @ NW corner site, south side of C.R. 800 South.
ELEV. – 849.09 (NAVD 29)

TBM #2

3/4" Iron pin in concrete at the center line of S.R. 13 and C.R. 800 South, flush with the pavement.
ELEV. – 863.34 (NAVD 29)

TBM #110

PK Nail east side tree on southeast corner farm property +/– 800' south of C.R. 800 South.
Approx. Coord. N-9200, E-7300.
ELEV. – 858.57

GENERAL NOTES

1. TEMPORARY TRAFFIC CONTROL DURING CONSTRUCTION TO CONFORM TO APPLICABLE LOCAL AND STATE STANDARDS.

2. ALL CONSTRUCTION ACTIVITY ON THIS SITE TO BE PERFORMED IN COMPLIANCE WITH APPLICABLE O.S.H.A. STANDARDS FOR WORKER SAFETY.

3. IT SHALL BE THE CONTRACTORS RESPONSIBILITY TO FIELD VERIFY ALL UTILITY LOCATIONS BEFORE CONSTRUCTION BEGINS.

4. CONTRACTORS SHALL MINIMIZE DAMAGE TO EXISTING TREES.

5. REMOVE AND BACKFILL ALL AREAS WHERE ANY FIELD TILE CROSSES PROPOSED HOUSE PADS. ALL FIELD TILES INTERCEPTED TO BE PERPETUATED INTO STORM SEWER SYSTEM OR LAKE. THE SUBCONTRACTOR SHALL NOTIFY IN WRITING THE OWNER AND THE ENGINEER IN ANY CIRCUMSTANCES WHERE THIS CANNOT BE ACCOMPLISHED.

HOLEY MOLEY SAYS
"DON'T DIG BLIND"

"IT'S THE LAW"
CALL 2 WORKING DAYS BEFORE YOU DIG
1-800-382-5544
CALL TOLL FREE
PER INDIANA STATE LAW IS-69-1991, IT IS AGAINST THE LAW TO EXCAVATE WITHOUT NOTIFYING THE UNDERGROUND LOCATION SERVICE TWO (2) WORKING DAYS BEFORE COMMENCING WORK.

REVISIONS:
1. DMW, 12/20/02 - UPDATED PER RECORD DRAWING INFORMATION.

GARY R. KENT
REGISTERED
No. S0389
STATE OF INDIANA
LAND SURVEYOR

DATE:

THIS DRAWING AND THE IDEAS, DESIGNS AND CONCEPTS CONTAINED HEREIN ARE THE EXCLUSIVE INTELLECTUAL PROPERTY OF THE SCHNEIDER CORPORATION, AND ARE NOT TO BE USED OR REPRODUCED, IN WHOLE OR IN PART, WITHOUT THE WRITTEN CONSENT OF THE SCHNEIDER CORPORATION.

© COPYRIGHTED BY THE SCHNEIDER CORP.(2002)

Schneider

THE SCHNEIDER CORPORATION
Historic Fort Harrison
8901 Otis Avenue
Indianapolis, IN 46216-1037
Telephone: 317.826.7100
Fax: 317.826.7300
www.schneidercorp.com

Architecture
Civil Engineering
Environmental Engineering
Geotechnical Services
GIS • LIS
Home Builder Services
Interior Design
Land Surveying
Landscape Architecture
Transportation Engineering

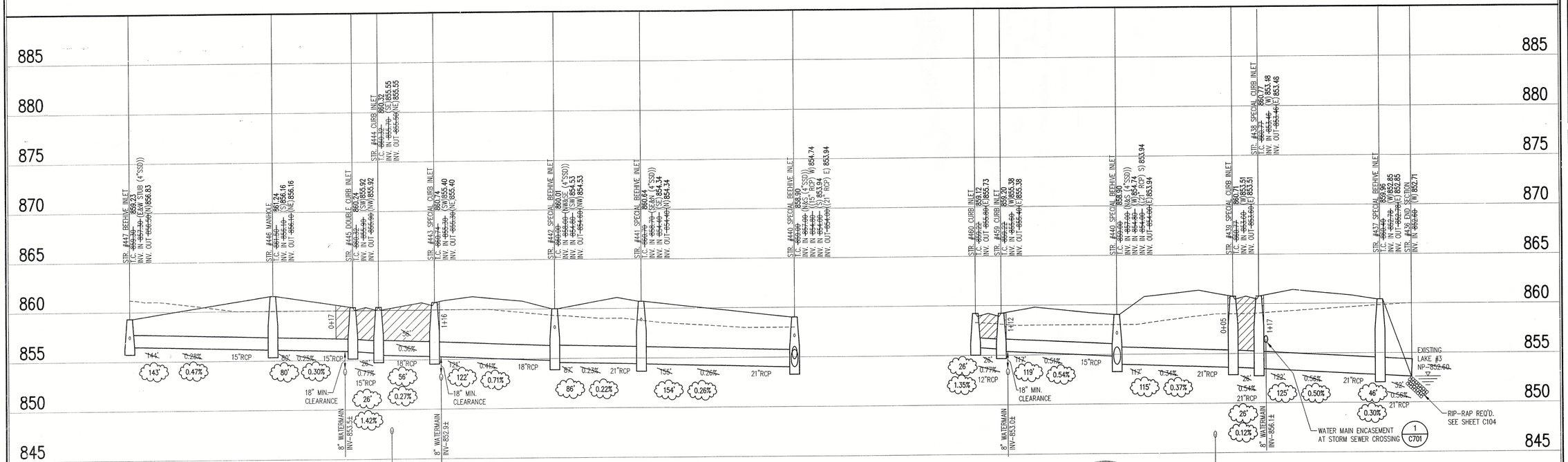

CERTIFICATION FOR "RECORD DRAWING"

NOTE:
Record drawing certification only for top of casting, invert elevations and lengths of pipe. Slope percentage represents a calculated figure and is for general information only.

GARY R. KENT
REGISTERED
No. S0389
STATE OF INDIANA
LAND SURVEYOR

STORM SEWER RECORD DRAWING

STORM SEWER PROFILE

LEGEND

Existing Grade	New Grade	Granular Backfill

SCALE: HORZ.: 1"=50'
VERT.: 1"=5'

SUMMERLAKE AT SUMMERBROOK
PHASE I, SECTION 3
MADISON COUNTY, INDIANA

C. P. MORGAN COMMUNITIES, L.P.
301 EAST CARMEL DRIVE, SUITE E-300, CARMEL, IN. 46032-2892

DATE: 7/12/02	PROJECT NO.: 3758.003
DRAWN BY: DTR	CHECKED BY:

SHEET TITLE: STORM SEWER PLAN & PROFILE

DRAWING FILES:
R:\3K\3758\003\DWGS\C601-2
XREF: R:\3K\3758\003\DWGS\3BS
XREF: R:\3K\3758\003\DWGS\STORM
XREF: R:\3K\3758\002\DWGS\2BS
XREF: R:\3K\3758\004\DWGS\PHASE2C

SHEET NO.: C601