

NOTE:
ADDITIONAL RIGHT-OF-WAY OR EASEMENTS MAY
NEED TO BE ACQUIRED FOR INSTALLATION OF SEWER.

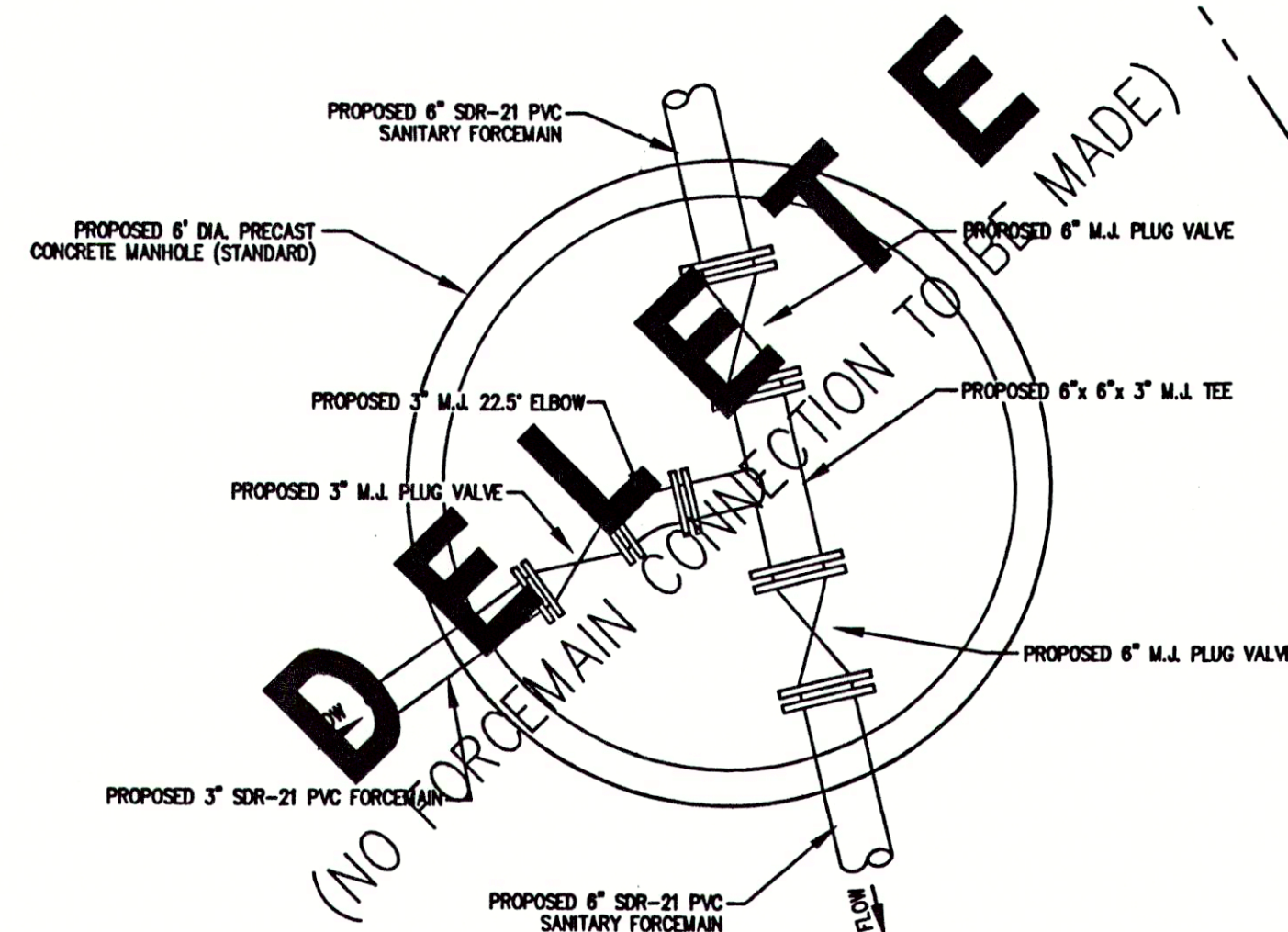


DON'T DIG BLIND
CALL BEFORE YOU DIG
1-800-382-5544
1-800-428-5200

PER INDIANA STATE LAW IS-89-1891, IT IS
AGAINST THE LAW TO EXCAVATE WITHOUT
NOTIFYING THE UNDERGROUND LOCATION SERVICE
TWO (2) WORKING DAYS BEFORE COMMENCING WORK.

NOTE: CONTRACTOR TO VERIFY ALL UTILITY LOCATIONS
PRIOR TO THE START OF CONSTRUCTION

- GENERAL NOTES:**
- ALL UTILITY LOCATIONS ARE APPROXIMATE. THE CONTRACTOR SHALL HAVE ALL UTILITIES FIELD VERIFIED AND MARKED PRIOR TO CONSTRUCTION.
 - CONTRACTOR SHALL MAINTAIN A MINIMUM 10'-0" HORIZONTAL AND 18" VERTICAL SEPARATION BETWEEN SEWER AND WATER MAINS.
 - ALL PROPOSED TOP OF CASTING ELEVATIONS ARE APPROXIMATE. THE CONTRACTOR SHALL ADJUST FINAL ELEVATIONS AS REQUIRED TO BE FLUSH WITH PAVEMENT.
 - ALL SEWER TRENCHES SHALL BE BACKFILLED WITH FULL DEPTH COMPACTED GRANULAR BACKFILL ("B" BORROW) UNDER OR WITHIN 5' OF EDGE OF PAVEMENT.
 - THE CONTRACTOR SHALL VISIT THE SITE PRIOR TO BID TO BECOME FAMILIAR WITH ALL SITE CONDITIONS.
 - THE CONTRACTOR SHALL PROVIDE THE REQUIRED MEANS FOR MAINTAINING SAFE TRAFFIC AT ALL TIMES.
 - CONTRACTOR SHALL RESTORE ALL DISTURBED LAWN AREAS, STREETS, WALKS, DRIVES, ETC. AS SHOWN ON DRAWINGS, IN THE SPECIFICATIONS, OR TO AT LEAST PRE-EXISTING CONDITIONS.
 - ALL UTILITY CROSSINGS SHALL BE PROTECTED AND SUPPORTED WITH GRANULAR FILL OR CONCRETE AS REQUIRED PER THE DETAIL SHEET.



FORCEMAIN CONNECTION DETAIL
SCALE: N.T.S.

NOTE:


ALL SERVICE CONNECTION VALVE VAULTS SHALL
BE PLACED AT, AND WITHIN, RIGHT-OF-WAY LINE.

LEGEND:

TREE	1085	CONTOUR	— — — — —	UNDERGROUND ELECTRIC LINE
POWER POLE	— X — X —	FENCE	— — — — —	UNDERGROUND TELEPHONE LINE
GUY WIRE	— — — — —	EXIST. SANITARY SEWER w/ MANHOLE	— — — — —	APPROX. RIGHT-OF-WAY
FIRE HYDRANT	— — — — —	APPROX. CORPORATE LIMITS	— — — — —	APPROX. PROPERTY LINE
MAILBOX	SC	NEW SANITARY SEWER w/ MANHOLE	— — — — —	EXISTING WATER WELL
FLAGPOLE	— 4" — W —	NEW SANITARY SERVICE CONNECTION	— — — — —	EXISTING SEPTIC TANK
SPOT SHOT	— 2" — G —	WATER LINE	— — — — —	PROPOSED GRINDER PUMP
		GAS LINE	— — — — —	



SCALE:
HORIZONTAL 1" = 50'
VERTICAL 1" = 5'




RECORD DRAWING
APRIL 2001

NOTE:

THE CONTRACTOR SHALL INCLUDE IN THE COSTS FOR SANITARY PIPE, ALL WATER SERVICE RECONNECTIONS, STORM SEWER RECONNECTION, WATER MAIN RELOCATIONS, CONCRETE RECONSTRUCTION, AND SIDEWALK RECONSTRUCTION AS REQUIRED TO INSTALL NEW WORK AS SHOWN ON THE DRAWINGS.

FILE NAME:	4002-REC	PLOT SCALE:	1=1	PLOT DATE:	04/05
NO.	DATE	DESCRIPTION	BY		

TRIAD ASSOCIATES INC.
INDIANAPOLIS, INDIANA



JEFFERSON PL., CO. RD. 600W & CO. RD. 675W FALL CREEK REGIONAL WASTE DISTRICT			
PLAN AND PROFILE			
DRAWN BY:	DATE	PROJECT No.	SHEET No.
DAP	04/12/98	98008A	13
DESIGNED BY:	D.A. Pauling		
CHECKED BY:	James W. Frazell, P.E.		20