

STRUCTURE No. FV-13
(SEE SHEET No. 16)

STRUCTURE No. FV-14
STANDARD MANHOLE
T.C. = 878.5± 877.64
INV.(NE) = 863.01
INV.(SW) = 862.99 862.98

STRUCTURE No. FV-15
STANDARD MANHOLE
T.C. = 875.0± 873.91
INV.(NE) = 864.02 864.05
INV.(SW) = 864.00 863.99

FOR CONTINUATION
SEE SHEET No. 16

OLD STATE ROAD No. 9

STATE ROAD No. 67

GENERAL NOTES:

- ALL UTILITY LOCATIONS ARE APPROXIMATE. THE CONTRACTOR SHALL HAVE ALL UTILITIES FIELD VERIFIED AND MARKED PRIOR TO CONSTRUCTION.
- CONTRACTOR SHALL MAINTAIN A MINIMUM 10'-0" HORIZONTAL AND 18" VERTICAL SEPARATION BETWEEN SEWER AND WATER MAINS.
- ALL PROPOSED TOP OF CASTING ELEVATIONS ARE APPROXIMATE. THE CONTRACTOR SHALL ADJUST FINAL ELEVATIONS AS REQUIRED TO BE FLUSH WITH PAVEMENT.
- ALL SEWER TRENCHES SHALL BE BACKFILLED WITH FULL DEPTH COMPACTED GRANULAR BACKFILL ("B" BORROW) UNDER OR WITHIN 5' OF EDGE OF PAVEMENT.
- THE CONTRACTOR SHALL VISIT THE SITE PRIOR TO BID TO BECOME FAMILIAR WITH ALL SITE CONDITIONS.
- THE CONTRACTOR SHALL PROVIDE THE REQUIRED MEANS FOR MAINTAINING SAFE TRAFFIC AT ALL TIMES.
- CONTRACTOR SHALL RESTORE ALL DISTURBED LAWN AREAS, STREETS, WALKS, DRIVES, ETC. AS SHOWN ON DRAWINGS, IN THE SPECIFICATIONS, OR TO AT LEAST PRE-EXISTING CONDITIONS.
- ALL UTILITY CROSSINGS SHALL BE PROTECTED AND SUPPORTED WITH GRANULAR FILL OR CONCRETE AS REQUIRED PER THE DETAIL SHEET.

NOTE:

ADDITIONAL RIGHT-OF-WAY OR EASEMENTS MAY NEED TO BE ACQUIRED FOR INSTALLATION OF SEWER.



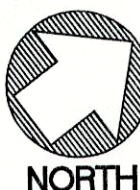
DON'T DIG BLIND
CALL BEFORE YOU DIG
TOLL FREE
1-800-382-5544
INDIANA
1-800-428-5200

PER INDIANA STATE LAW IS-69-1991, IT IS AGAINST THE LAW TO EXCAVATE WITHOUT NOTIFYING THE UNDERGROUND LOCATION SERVICE TWO (2) WORKING DAYS BEFORE COMMENCING WORK.

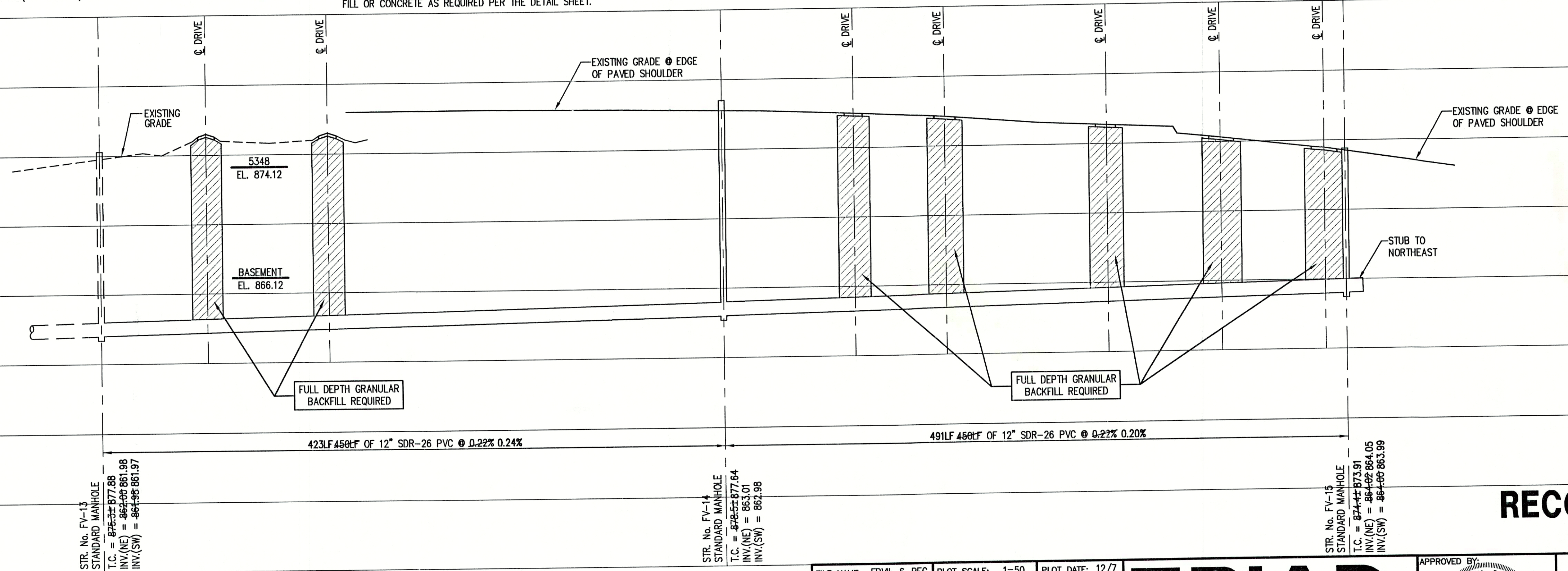
NOTE: CONTRACTOR TO VERIFY ALL UTILITY LOCATIONS PRIOR TO THE START OF CONSTRUCTION

LEGEND:

•	TREE	1085	CONTOUR	---	UNDERGROUND ELECTRIC LINE
○	POWER POLE	---	FEENCE	---	UNDERGROUND TELEPHONE LINE
+	GUY WIRE	---	EXIST. SANITARY SEWER w/ MANHOLE	---	APPROX. RIGHT-OF-WAY
+	FIRE HYDRANT	---	NEW SANITARY SEWER w/ MANHOLE	---	APPROX. CORPORATE LIMITS
○	MAILBOX	---	NEW SANITARY SERVICE CONNECTION	---	APPROX. PROPERTY LINE
○	FLAGPOLE	---	WATER LINE	○ W	EXISTING WATER WELL
○	SPOT SHOT	---	GAS LINE	■ S	EXISTING SEPTIC TANK



SCALE:
HORIZONTAL 1" = 50'
VERTICAL 1" = 5'



RECORD DRAWING
APRIL 2001

FREEDS VILLAGE SUBDIVISION
FALL CREEK REGIONAL WASTE DISTRICT


PLAN AND PROFILE

DRAWN BY: DATE: 04/12/98 PROJECT No. SHEET No.

DAP SCALE: AS NOTED 98008A 17

DESIGNED BY: D.A. Pauling

CHECKED BY: James W. Frazell, P.E.



Thomas M. Schubert, P.E.

TRIAD ASSOCIATES INC.
INDIANAPOLIS, INDIANA

NO.	DATE	DESCRIPTION	BY

NOTE:
THE CONTRACTOR SHALL INCLUDE IN THE COSTS FOR SANITARY PIPE, ALL WATER SERVICE RECONNECTIONS, STORM SEWER RECONNECTION, WATER MAIN RELOCATIONS, CONCRETE RECONSTRUCTION, AND SIDEWALK RECONSTRUCTION AS REQUIRED TO INSTALL NEW WORK AS SHOWN ON THE DRAWINGS.