


NOTE:
ADDITIONAL RIGHT-OF-WAY OR EASEMENTS MAY
NEED TO BE ACQUIRED FOR INSTALLATION OF SEWER.



PER INDIANA STATE LAW IS-69-1991, IT IS
AGAINST THE LAW TO EXCAVATE WITHOUT
NOTIFYING THE UNDERGROUND LOCATION SERVICE
TWO (2) WORKING DAYS BEFORE COMMENCING WORK.

NOTE: CONTRACTOR TO VERIFY ALL UTILITY LOCATIONS
PRIOR TO THE START OF CONSTRUCTION

GENERAL NOTES:

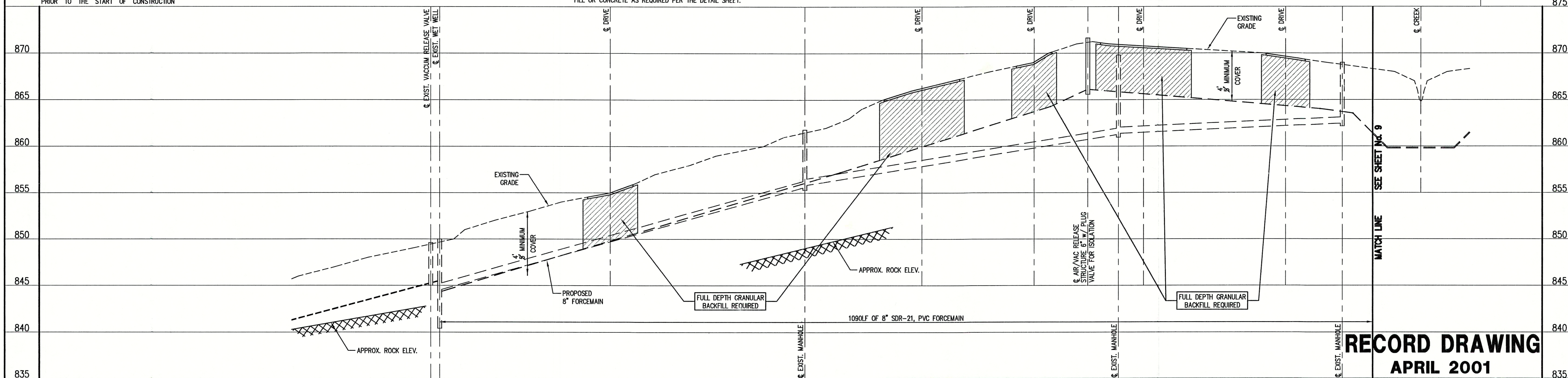
- ALL UTILITY LOCATIONS ARE APPROXIMATE. THE CONTRACTOR SHALL HAVE ALL UTILITIES FIELD VERIFIED AND MARKED PRIOR TO CONSTRUCTION.
- CONTRACTOR SHALL MAINTAIN A MINIMUM 10'-0" HORIZONTAL AND 18" VERTICAL SEPARATION BETWEEN SEWER AND WATER MAINS.
- ALL PROPOSED TOP OF CASTING ELEVATIONS ARE APPROXIMATE. THE CONTRACTOR SHALL ADJUST FINAL ELEVATIONS AS REQUIRED TO BE FLUSH WITH PAVEMENT.
- ALL SEWER TRENCHES SHALL BE BACKFILLED WITH FULL DEPTH COMPACTED GRANULAR BACKFILL ("B" BORROW) UNDER OR WITHIN 5' OF EDGE OF PAVEMENT.
- THE CONTRACTOR SHALL VISIT THE SITE PRIOR TO BID TO BECOME FAMILIAR WITH ALL SITE CONDITIONS.
- THE CONTRACTOR SHALL PROVIDE THE REQUIRED MEAN FOR MAINTAINING SAFE TRAFFIC AT ALL TIMES.
- CONTRACTOR SHALL RESTORE ALL DISTURBED LAWN AREAS, STREETS, WALKS, DRIVES, ETC. AS SHOWN ON DRAWINGS, IN THE SPECIFICATIONS, OR TO AT LEAST PRE-EXISTING CONDITIONS.
- ALL UTILITY CROSSINGS SHALL BE PROTECTED AND SUPPORTED WITH GRANULAR FILL OR CONCRETE AS REQUIRED PER THE DETAIL SHEET.

LEGEND:

- TREE
- POWER POLE
- GUY WIRE
- FIRE HYDRANT
- MAILBOX
- FLAGPOLE
- SPOT SHOT
- CONTOUR
- FENCE
- EXIST. SANITARY SEWER w/ MANHOLE
- NEW SANITARY SEWER w/ MANHOLE
- NEW SANITARY SERVICE CONNECTION
- WATER LINE
- GAS LINE
- UNDERGROUND ELECTRIC LINE
- UNDERGROUND TELEPHONE LINE
- APPROX. RIGHT-OF-WAY
- APPROX. CORPORATE LIMITS
- APPROX. PROPERTY LINE
- EXISTING WATER WELL
- EXISTING SEPTIC TANK



SCALE:
HORIZONTAL 1" = 50'
VERTICAL 1" = 5'




NOTE:

THE CONTRACTOR SHALL INCLUDE IN THE COSTS FOR SANITARY PIPE, ALL WATER SERVICE RECONNECTIONS, STORM SEWER RECONNECTION, WATER MAIN RELOCATIONS, CONCRETE RECONSTRUCTION, AND SIDEWALK RECONSTRUCTION AS REQUIRED TO INSTALL NEW WORK AS SHOWN ON THE DRAWINGS.

NO.	DATE	DESCRIPTION	BY

TRIAD ASSOCIATES INC.
INDIANAPOLIS, INDIANA



RECORD DRAWING
APRIL 2001

FREEDS VILLAGE SUBDIVISION
FALL CREEK REGIONAL WASTE DISTRICT
PLAN AND PROFILE
DRAWN BY: DAP
SCALE: AS NOTED
PROJECT No.: 98008A
DESIGNED BY: D.A. Pauling
CHECKED BY: James W. Frazell, P.E.
SHEET No.: 10 OF 20