






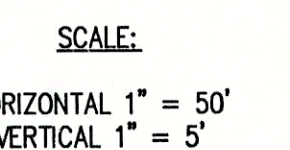


- | | | | |
|--------------|---|------|----------------------------------|
| TREE |  | 1065 | CONTOUR |
| POWER POLE |  | | FENCE |
| GUY WIRE |  | MM | EXIST. SANITARY SEWER w/ MANHOLE |
| FIRE HYDRANT |  | | NEW SANITARY SEWER w/ MANHOLE |
| MAILBOX |  | SC | NEW SANITARY SERVICE CONNECTION |
| FLAGPOLE |  | 4" W | WATER LINE |
| SPOT SHOT |  | 2" G | GAS LINE |



| | | | |
|--|-------------------|-----------------------|----------------------|
| DRAWN BY: DAP | DATE 04/12/98 | PROJECT No. 98008A | SHEET No. 3 20 |
| | SCALE AS NOTED | | |
| DESIGNED BY: D.A. Pauling | | | |
| CHECKED BY: James W. Frazzell, P.E. | | | |

| | | | |
|---------------------------------------|-------------------|-----------------------|----------------|
| FREEDS VILLAGE SUBDIVISION | | | |
| FALL CREEK REGIONAL WASTE DISTRICT | | | |
| PLAN AND PROFILE | | | |
| DRAWN BY: DAP | DATE 04/12/98 | PROJECT No. 98008A | SHEET No. 3 |
| DESIGNED BY: D.A. Paulling | SCALE AS NOTED | | 20 |
| CHECKED BY: James W. Frazell, P.E. | | | OF |