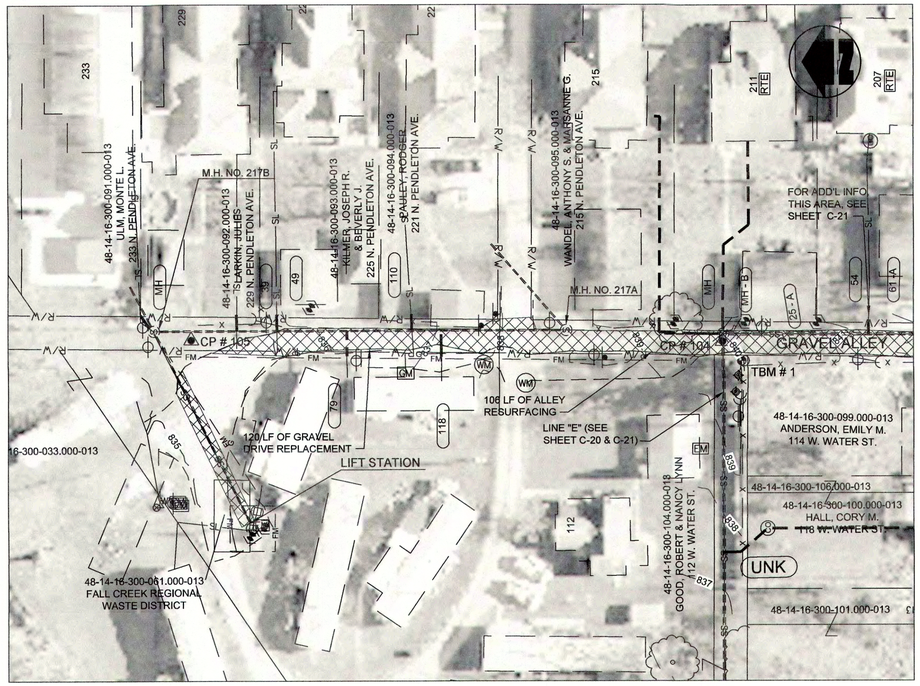

PLAN VIEW - STA. 0+00 TO STA. 2+70 LINE "F" CIPP LINED PER BID ALTERNATE

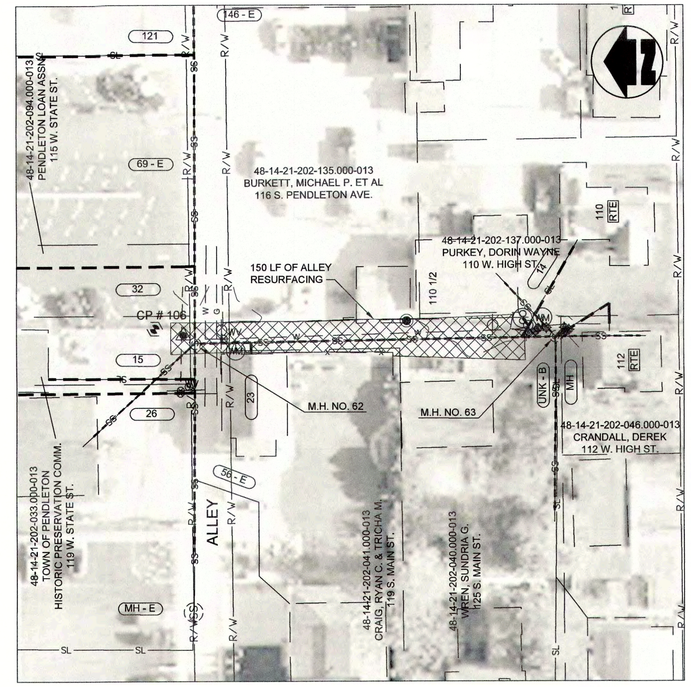

PLAN VIEW - STA. 0+00 TO STA. 2+70 LINE "G"

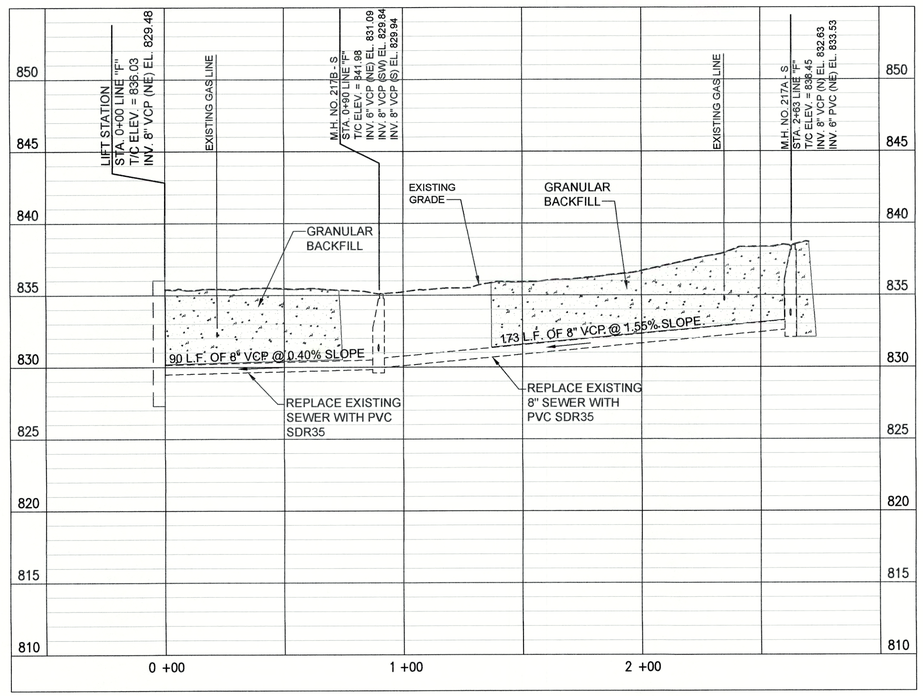

PROFILE - STA. 0+00 TO STA. 2+70 LINE "F"



PROFILE - STA. 0+00 TO STA. 1+60 LINE "G"

(A) PIPE SEGMENT TO BE ABANDONED

NOTES:
1. LETTERS SHOWN NEXT TO MANHOLE NUMBERS IN THE PROFILE CORRESPOND TO REHABILITATION SCHEDULE ON SHEET C-42.
2. SEE SHEETS C-01 THROUGH C-15 FOR NOTES ON LATERAL REHABILITATION WORK.

PROPOSED LEGEND

- PROPOSED PERMANENT EASEMENT
- PROPOSED RIGHT-OF-WAY
- PROPOSED SANITARY SEWER
- PROPOSED SANITARY LATERAL
- SURFACE RESTORATION AND BACKFILL

SCALE: 1"=30' HORIZONTAL (0, 30, 60)
SCALE: 1"=5' VERTICAL (0, 5)

JOSEPH P. TIERNEY REGISTERED No. 19300407 STATE OF INDIANA PROFESSIONAL ENGINEER

GRW PROJECT NO. 4447-24
SRF NO. WW16074803 --

ALL RIGHTS RESERVED
THIS DOCUMENT IS THE PROPERTY OF GRW ENGINEERS, INC. AND SHALL NOT BE REPRODUCED IN WHOLE OR IN PART OR USED FOR CONSTRUCTION OF ANY PROJECT OTHER THAN THIS PROJECT WITHOUT WRITTEN PERMISSION.

engineering | architecture | geospatial
www.grwinc.com

PLAN AND PROFILE LINE "F" AND LINE "G"
SEWER REHABILITATION PROJECT PHASE II
TOWN OF PENDLETON, INDIANA

DESIGNED	GWL
DRAWN	GCR
REVIEWED	GWL
APPROVED	JPT

REVISIONS

NO.	DESCRIPTION	DATE	BY
---	---	---	---
---	---	---	---

THIS MARK SHOULD MEASURE EXACTLY 1" WHEN PLOTTED
SCALE CHECK

DATE: MARCH 2017
SCALE: H.-1"=30', V.-1"=5'
SHEET NO. C-23

PRINTED: 3/11/2017 @ 2:57PM
FILE NAME: G:\4447-FCRWD-2015\Working Drawings\AutoCAD\REHABILITATION PHASE II\4447-24-C-23.dwg