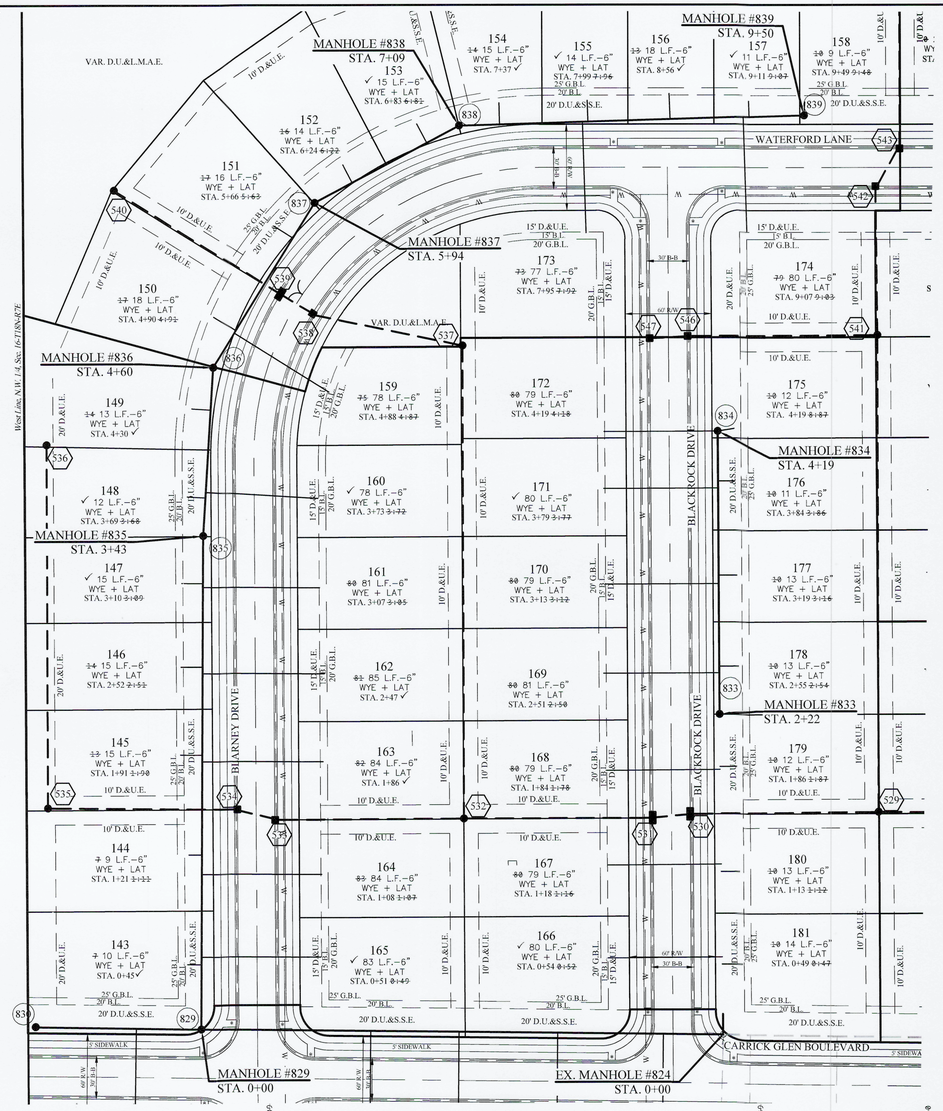

LEGEND

- EXISTING SANITARY SEWER
- EXISTING STORM SEWER
- EXISTING WATER LINE
- PROPOSED SANITARY SEWER (w/ LATERALS)
- PROPOSED STORM SEWER
- PROPOSED WATER LINE
- DENOTES FULL DEPTH GRANULAR BACKFILL

UTILITY CROSSINGS

CONTRACTOR SHALL VERIFY DEPTHS OF ALL EXISTING ONSITE UTILITIES PRIOR TO CONSTRUCTION TO CONFIRM THERE IS NOT ANY CONFLICTS WITH OTHER UTILITIES, STORM SEWERS OR STREETS. CONFLICTS AFTER CONSTRUCTION BEGINS ARE SOLELY THE CONTRACTOR'S RESPONSIBILITY.

NOTES

ALL LATERALS TO BE INSTALLED WITH #10 GREEN TONE WIRE, STARTING FROM THE MAIN.

ALL MANHOLE INLETS AND OUTLETS NEED TO BE SEALED WITH HYDRAULIC CEMENT, BOTH INSIDE AND OUTSIDE.

GRAPHIC SCALE
50' 0 25' 50'
(IN FEET)
1" = 50 FT

SCALE: 1"=50' HOR.
1"=5' VERT.

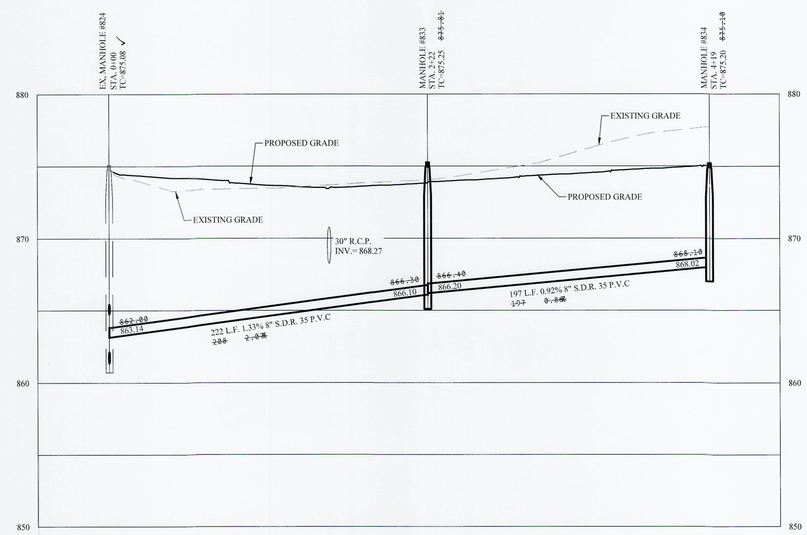

SCALE: 1"=50' HOR.
1"=5' VERT.

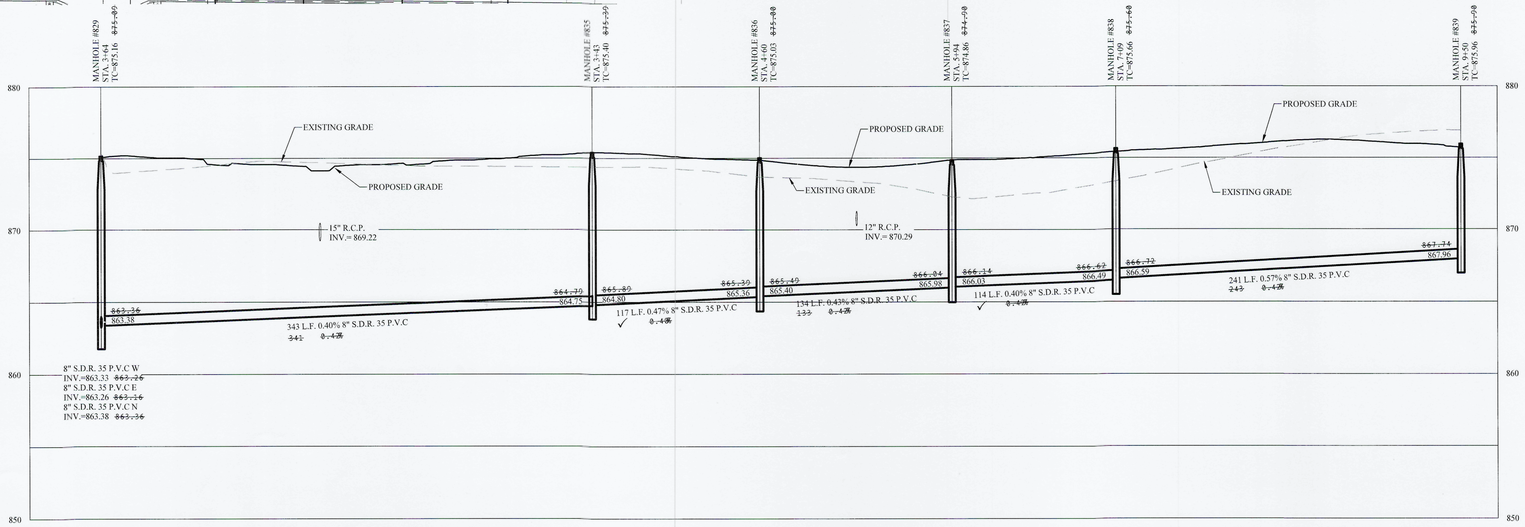

RECORD DRAWING

Dennis D. Olmstead
Professional Land Surveyor
No. 900012

8/1/2022

DATE	MARK	REVISIONS	BY
10/05/21		AS BUILTS	MJE
03/01/21		REVISED PER COMMENTS	GEM

THIS DRAWING IS NOT INTENDED TO BE REPRESENTED AS A RETRACEMENT OR ORIGINAL BOUNDARY SURVEY, A ROUTE SURVEY OR A SURVEY FOR LOCATION REPORT.

CERTIFIED: 09/08/20

STOEPPELWERTH
ALWAYS ON
7965 East 106th Street, Fishers, IN 46038-2505
phone: 317.849.5935 fax: 317.849.5942

SANITARY SEWER PLAN & PROFILES

CARRICK GLEN
SECTION 3A & 3B

PENDLETON, FALL CREEK TOWNSHIP — MADISON COUNTY, INDIANA

DRAWN BY	CHECKED BY
AEC	KRG

SHEET NO
C502

S & A JOB NO
84449DRH-S3

File Name: \\swa-fp\Shared\Data\Project\84449DRH-S3\DWG\C500 - Sanitary Plan & Profile.dwg - C502
Modified / By: May 10, 2022 12:02:59 PM / mevans
Plotted / By: August 1, 2022 12:54:30 PM / Tyler Richmond