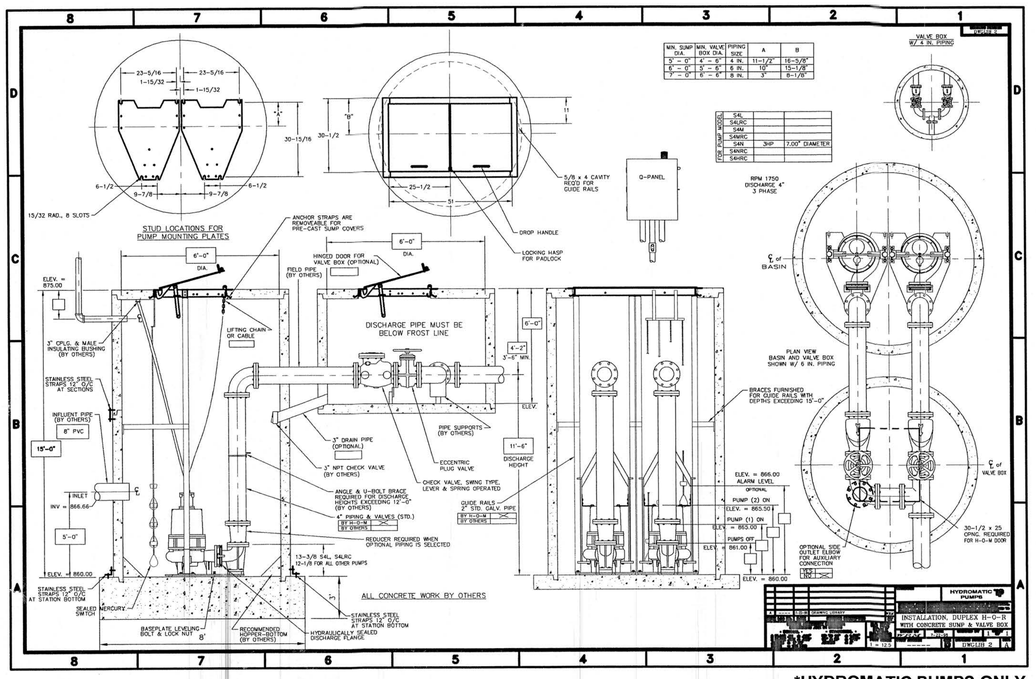

*HYDROMATIC PUMPS ONLY

LIFT STATION DETAIL

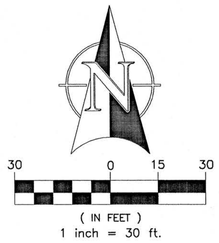

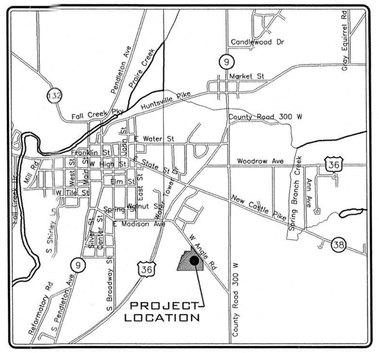

VICINITY MAP
NOT TO SCALE



INDIANA UNDERGROUND PROTECTION SERVICE INC.
CALL TWO WORKING DAYS BEFORE YOU DIG
1-800-382-5544
CALL TOLL FREE
1-800-428-5200
FOR CALLS OUTSIDE OF INDIANA

LEGEND:

DESCRIPTION:		DESCRIPTION:	
	EXISTING ASPHALT		WATER VALVE
	EXISTING STONE		FIRE HYDRANT
	EXISTING CONCRETE		WATER METER
	TEMPORARY BENCH MARK		STAND PIPE
	REBAR FOUND/REBAR SET		INLET
	MONUMENT		METAL END SECTION
	IRON PIPE FOUND		DECIDUOUS TREE
	POWER POLE		CONIFEROUS TREE
	GUY WIRE	—ohel—	OVERHEAD ELECTRIC LINE
	TELEPHONE PEDESTAL	—elec—	UNDERGROUND ELECTRIC
	SANITARY MANHOLE	—tele—	UNDERGROUND TELEPHONE
	GAS VALVE	—wtr—	WATER LINE
	GAS METER	—gas—	GAS LINE
	SIGN	/	FENCE
	GUARD POST		

UTILITY STATEMENT:

The underground utilities shown have been located from field survey information and existing drawings. The surveyor makes no guarantees that the underground utilities comprise all such utilities in the area, either in-service or abandoned. The surveyor further does not warrant that the underground utilities shown are in the exact location indicated although the surveyor does certify that they are located as accurately as possible from information available. The surveyor has not physically located the underground utilities.

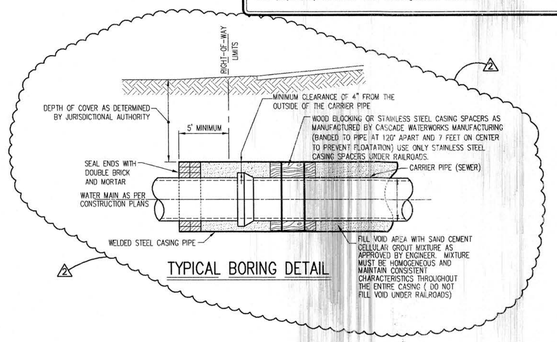

TYPICAL BORING DETAIL

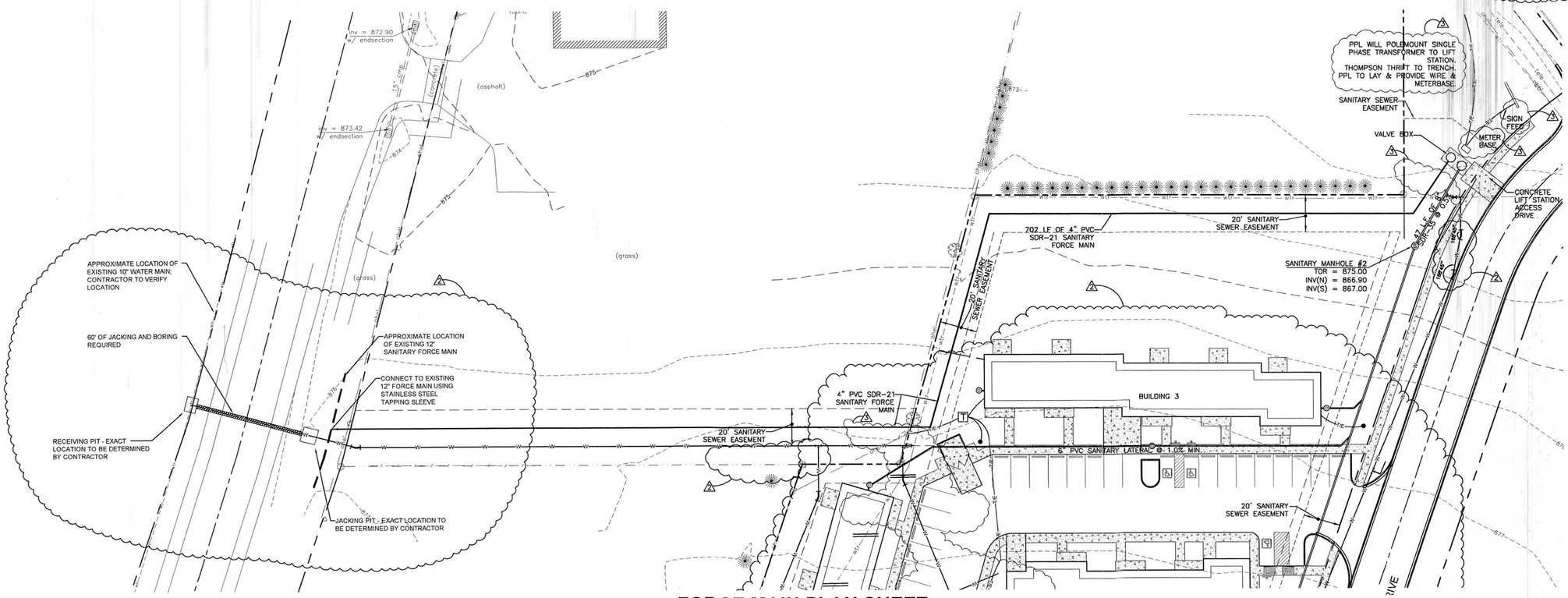

FORCE MAIN PLAN SHEET

REV. 1 - 02/23/04 - ROLLED CURB @ LIFT STATION ENTRANCE

REV. 2 - 03/15/04 - REVISED SETBACKS TO 15'; MOVED BLDGS 1, 2, 3, & 5; & PARKING TO NORTH; ADDED NEW WATER MAIN INFORMATION; ADDED BORING INFORMATION

REV. 3 - 03/31/04 - REVISED WATER LINE; REMOVED 10" LOOP SOUTH OF BUILDING 5. REMOVED 8" LINES TO INTERIOR HYDRANTS AND LIFT STATION; REVISED WATER LINE; REVISED WATER CONNECTION TO EXISTING 6" LINE AT WEST PROPERTY LINE; ADDED METER BASE AT LIFT STATION. ADDED NOTE FOR TRANSFORMER AT LIFT STATION. CHANGED POWER REQUIREMENT TO 1 PHASE; ADDED SIGN FEED; CHANGED SIGN FEED LOCATION; ADDED LOCATION AND ELECTRIC/TELEPHONE CONNECTIONS TO BUILDINGS.

BROAD RIPPLE DESIGN ASSOCIATES, L.L.C.
660 EAST 62ND STREET
INDIANAPOLIS, IN 46220-1870

CIVIL DESIGNS, LLP
2415 DIRECTORS ROW, SUITE E
INDIANAPOLIS, INDIANA 46241
PHONE: 317-244-1968
FAX: 317-244-1969

JAMES M. PECK REGISTERED NO. PE91(035) STATE OF INDIANA PROFESSIONAL ENGINEER

DATE: 04/23/04

ASHBURY POINTE APARTMENTS
ASHWOOD DRIVE
PENDLETON, INDIANA

SANITARY SEWER PLAN & PROFILES

DWN BY:	KRD
CHKD. BY:	JMP
SCALE:	1" = 30'
DATE:	02/23/04

PROJECT NUMBER 03-13

DESIGN PHASE CONSTRUCTION

PLAN NUMBER **SS1.0**
SHEET OF