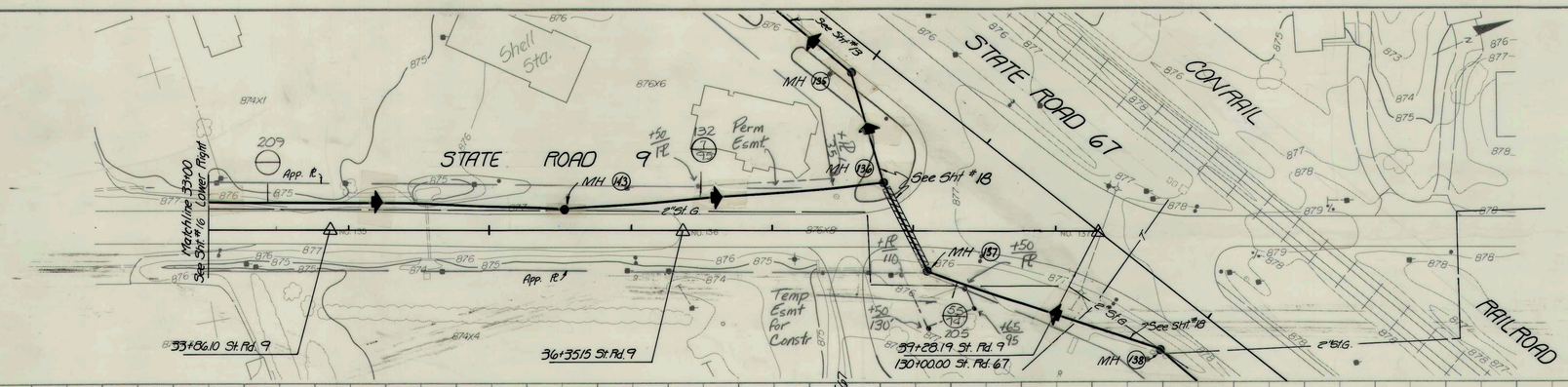

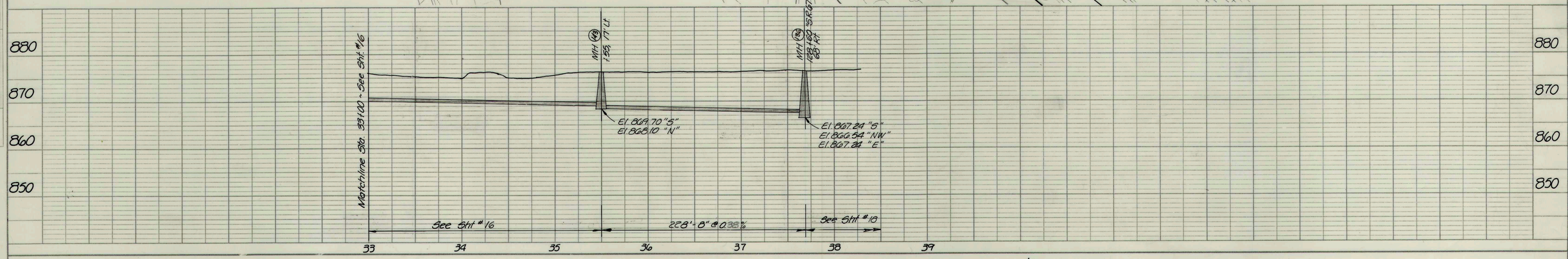

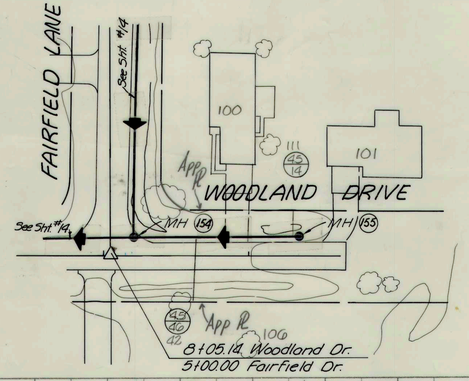



Revision: 3-20-84
(Removed Perm. Esmt around MH 137)

PLAN
NOTE BOOK NO.
SURVEYED
PLOTTED
ALIGNMENT CHECKED
R/W OF WAY CHECKED
BY
DATE

PROFILE
NOTE BOOK NO.
SURVEYED
PLOTTED
GRADES CHECKED
B.M. NOTED
STRUCTURE NOTATIONS CHKD.
BY
DATE

RECORD DRAWING

ERIC RESKE
REGISTERED
No. 13442
STATE OF INDIANA
PROFESSIONAL ENGINEER

STATE ROAD 9 / WOODLAND DRIVE		
FALL CREEK R.W.D. PLAN & PROFILE		SHEET
HORIZ. 1" = 50'	BEAM, LONGEST & NEFF, INC.	17
VERT. 1" = 10'	CONSULTING ENGINEERS	
	INDIANAPOLIS, INDIANA	