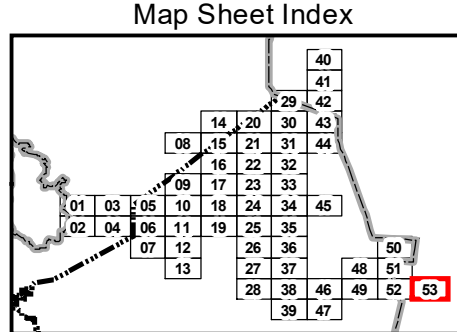




REVISIONS			
REV.	DATE	DESCRIPTION	INITIALS



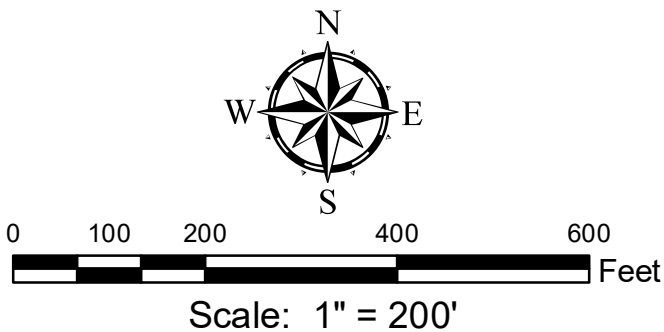
Valve


- As-Built
- Digitize
- GPS
- Master Meter
- Booster Station
- Water Fire Hydrant
- Water Meter

Legend

- Water Hydrant Service Line
- Water Main
- Water Service Line
- Railroad
- Water Tank
- Water Bore
- Water Casing
- District Boundary

County Boundary






engineering | architecture | geospatial

This map and Geographic Information System (GIS) have been prepared by GRW for the use of the BonDeCroft Utility District ONLY. BUD, it's agents or assigns, make no representations as to it's accuracy. It should not be reliedupon by any other person, organization or entity.

GRW Project No. 2798-001



**BonDeCroft Utility District**  
**Sparta, Tennessee**

Map Sheet 53 of 53      Date: 11/19/2024