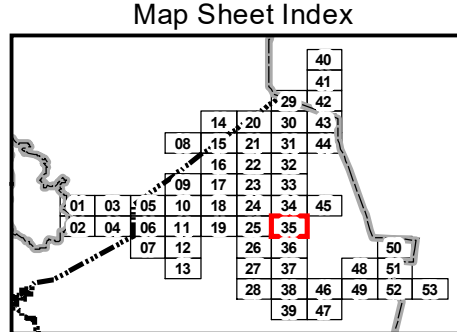


REVISIONS			
REV.	DATE	DESCRIPTION	INITIALS



Valve

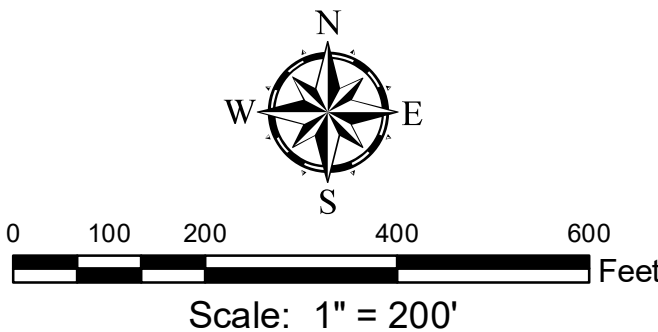
- As-Built
- Digitize
- GPS
- Master Meter
- Booster Station
- Water Fire Hydrant
- Water Meter


Legend

- Water Hydrant Service Line
- Water Main
- Water Service Line
- Railroad

- Water Tank
- Water Bore
- Water Casing
- District Boundary

- County Boundary





engineering | architecture | geospatial

This map and Geographic Information System (GIS) have been prepared by GRW for the use of the BonDeCroft Utility District ONLY. BUD, it's agents or assigns, make no representations as to it's accuracy. It should not be relied upon by any other person, organization or entity.

GRW Project No. 2798-001



**BonDeCroft Utility District**  
**Sparta, Tennessee**

Map Sheet 35 of 53      Date: 11/19/2024