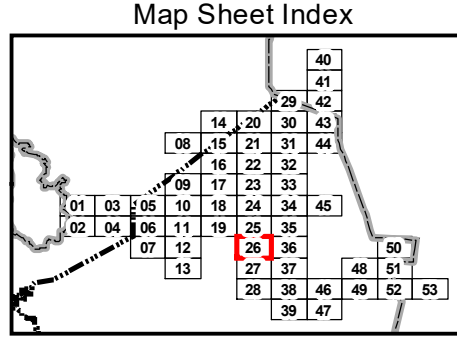


REVISIONS			
REV.	DATE	DESCRIPTION	INITIALS



Valve

- As-Built
- Digitize
- GPS



Master Meter



Booster Station



Water Fire Hydrant



Water Meter

Legend

- Water Hydrant Service Line
- Water Main
- Water Service Line
- Railroad



Water Tank



Water Bore



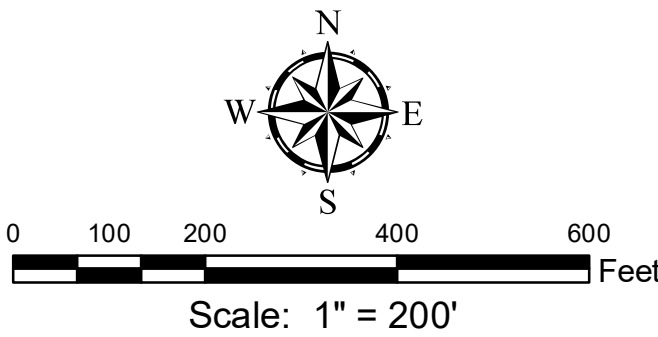
Water Casing




District Boundary



County Boundary





engineering | architecture | geospatial

This map and Geographic Information System (GIS) have been prepared by GRW for the use of the BonDeCroft Utility District ONLY. BUD, it's agents or assigns, make no representations as to it's accuracy. It should not be reliedupon by any other person, organization or entity.
GRW Project No. 2798-001



BonDeCroft Utility District
Sparta, Tennessee
Map Sheet 26 of 53 Date: 11/19/2024