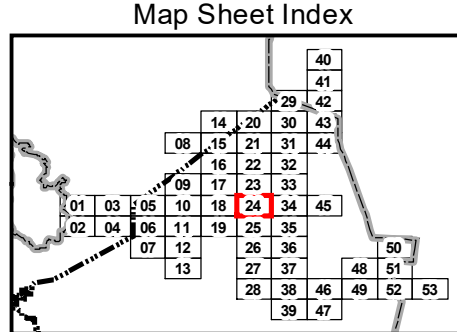


REVISIONS			
REV.	DATE	DESCRIPTION	INITIALS



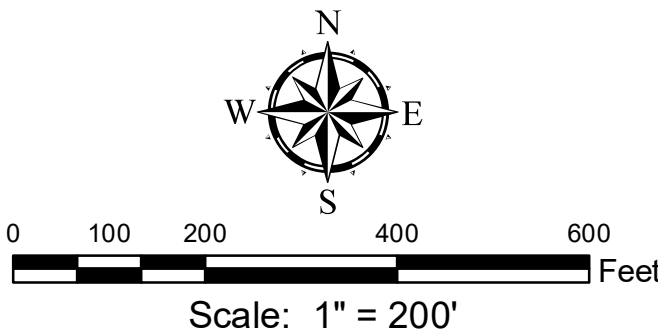
Valve


- As-Built
- Digitize
- GPS
- Master Meter
- Booster Station
- Water Fire Hydrant
- Water Meter

Legend

- Water Hydrant Service Line
- Water Main
- Water Service Line
- Railroad
- Water Tank
- Water Bore
- Water Casing
- District Boundary

County Boundary






engineering | architecture | geospatial

This map and Geographic Information System (GIS) have been prepared by GRW for the use of the BonDeCroft Utility District ONLY. BUD, it's agents or assigns, make no representations as to it's accuracy. It should not be relied upon by any other person, organization or entity.

GRW Project No. 2798-001



BonDeCroft Utility District
Sparta, Tennessee

Map Sheet 24 of 53 Date: 11/19/2024