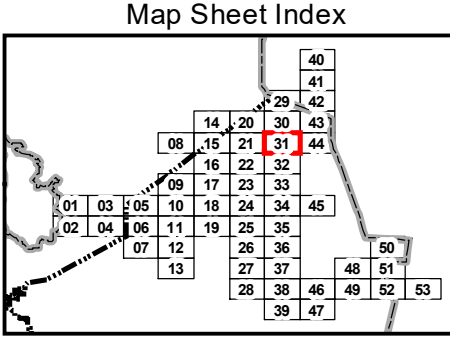


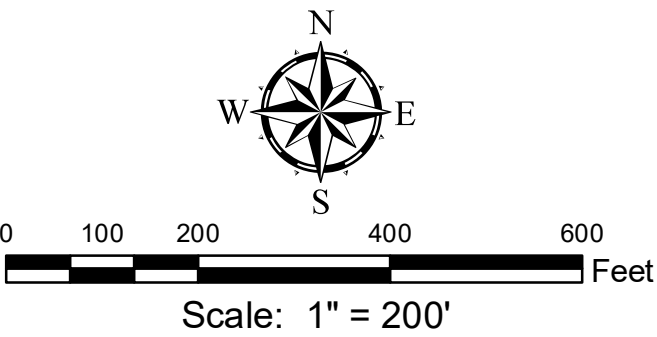
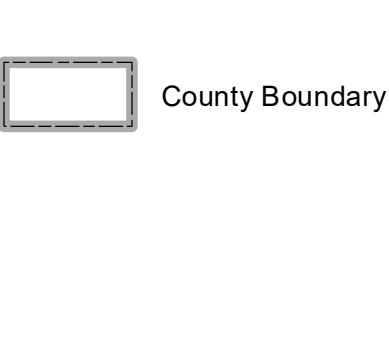


REVISIONS			
REV.	DATE	DESCRIPTION	INITIALS



- Valve**
 - As-Built
 - Digitize
 - GPS
- Master Meter
 - Booster Station
 - Water Fire Hydrant
 - Water Meter

- Legend**
 - Water Hydrant Service Line
 - Water Main
 - Water Service Line
 - Railroad
- Water Tank
 - Water Bore
 - Water Casing
 - District Boundary



GRW
engineering | architecture | geospatial
This map and Geographic Information System (GIS) have been prepared by GRW for the use of the BonDeCroft Utility District ONLY. BUD, it's agents or assigns, make no representations as to it's accuracy. It should not be relied upon by any other person, organization or entity.
GRW Project No. 2798-001