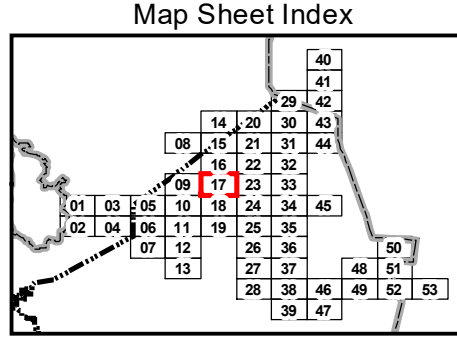




REVISIONS			
REV.	DATE	DESCRIPTION	INITIALS



Valve

- As-Built
- Digitize
- GPS

Master Meter

Booster Station

Water Fire Hydrant

Water Meter

Legend

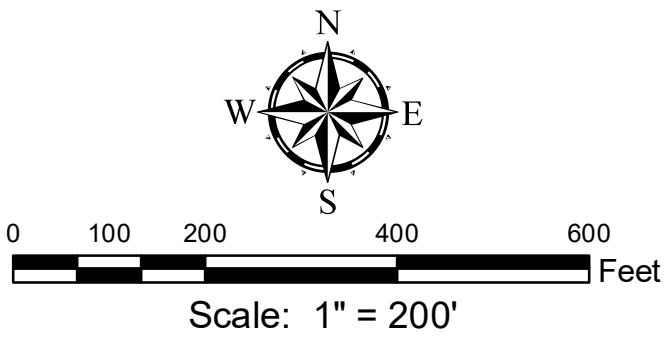
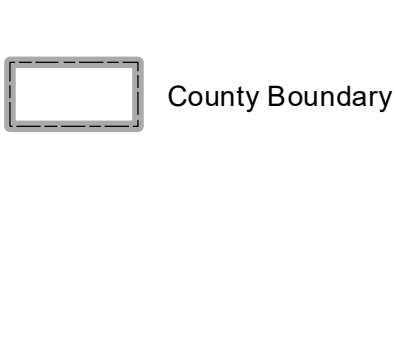
- Water Hydrant Service Line
- Water Main
- Water Service Line
- Railroad


Water Tank

Water Bore

Water Casing

District Boundary




engineering | architecture | geospatial
This map and Geographic Information System (GIS) have been prepared by GRW for the use of the BonDeCroft Utility District ONLY. BUD, it's agents or assigns, make no representations as to it's accuracy. It should not be relied upon by any other person, organization or entity.
GRW Project No. 2798-001