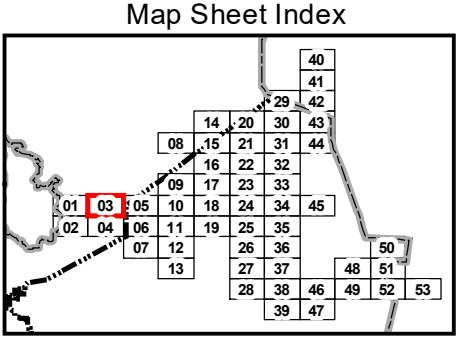




REVISIONS			
REV.	DATE	DESCRIPTION	INITIALS



**Valve**

- As-Built
- Digitize
- GPS

Master Meter

Booster Station

Water Fire Hydrant

Water Meter

Water Hydrant Service Line

Water Main

Water Service Line

Railroad

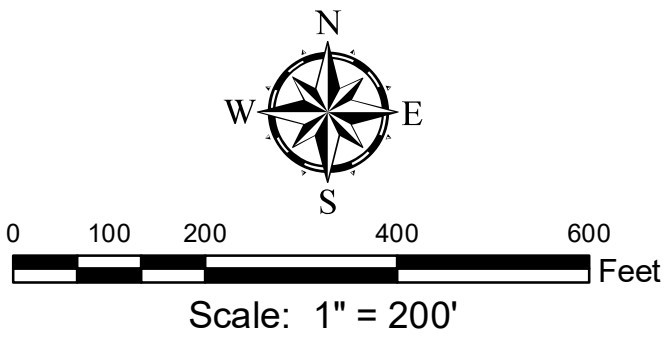
Water Tank


Water Bore

Water Casing

District Boundary

County Boundary



  
engineering | architecture | geospatial  
This map and Geographic Information System (GIS) have been prepared by GRW for the use of the BonDeCroft Utility District ONLY. BUD, it's agents or assigns, make no representations as to it's accuracy. It should not be relied upon by any other person, organization or entity.  
GRW Project No. 2798-001