

REVISIONS			
REV.	DATE	DESCRIPTION	INITIALS





Area of Change:  
Sheet Number:

### Map Sheet Index








			12	23	35	48
			13	24	36	49
			14	25	37	50
		05	15	26	38	51
01		06	16	27	39	52
02	07	17	28	40	53	
03	08	18	29	41	54	
04	09	19	30	42	55	
	10	20	31	43	56	
	11	21	32	44	57	
		22	33	45	58	
			34	46	59	
				47		

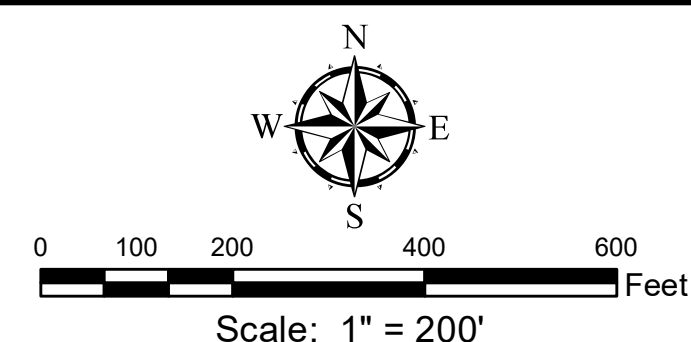
## Valve


- As-Built
- Digitize
- GPS

- |   |                    |
|---|--------------------|
|  | Master Meter       |
|  | Booster Station    |
|  | Water Fire Hydrant |
|  | Water Meter        |

### Legend

-  Water Hydrant Service Line  
 Water Main  
 Water Service Line  
 Railroad
-  District Boundary  
 Zone Boundary  
 Water Tank



  
engineering | architecture | geospatial

This map and Geographic Information System (GIS) have been prepared by GRW for the use of the Alpha-Talbot Utility District ONLY. ATUD, it's agents or assigns, make no representations as to it's accuracy. It should not be relied upon by any other person, organization or entity.

GRW Project No. 2786-001



**ATUD Water System**  
**Jefferson City, Tennessee**  
Map Sheet 51 of 59 Date: 11/29/2023