

REVISIONS			
REV.	DATE	DESCRIPTION	INITIALS





**Area of Change:**  
**Sheet Number:**

### Map Sheet Index




		12	23	35	48
		13	24	36	49
		14	25	37	50
	05	15	26	38	51
01	06	16	27	39	52
02	07	17	28	40	53
03	08	18	29	41	54
04	09	19	30	42	55
	10	20	31	43	56
	11	21	32	44	57
		22	33	45	58
			34	46	59
				47	


## Valve


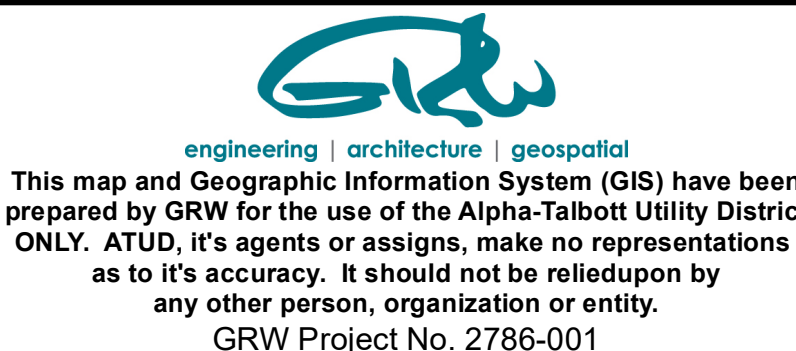
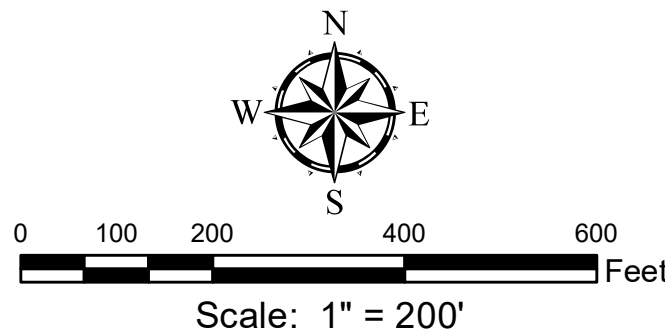
- As-Built
- Digitize
- GPS

-  Master Meter
-  Booster Station
-  Water Fire Hydrant
-  Water Meter

## Legend

-  Water Hydrant Service Line  
 Water Main  
 Water Service Line  
 **Railroad**

- 
- District Boundary
- Zone Boundary
- Water Tank



**ATUD Water System**  
**Jefferson City, Tennessee**  
Map Sheet 42 of 59 Date: 11/29/2023