

REVISIONS			
REV.	DATE	DESCRIPTION	INITIALS

**Area of Change:**  
**Sheet Number:**

### Map Sheet Index

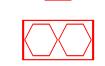
				12	23	35	48
				13	24	36	49
				14	25	37	50
			05	15	26	38	51
		01	06	16	27	39	52
	02	07	17	28	40	53	
	03	08	18	29	41	54	
04	09	19	30	42	55		
	10	20	31	43	56		
	11	21	32	44	57		
		22	33	45	58		
			34	46	59		
				47			

## Valve

- As-Built
- Digitize
- GPS



Ma:



### Booster Station






Water Fire H



Water Meter

### Legend

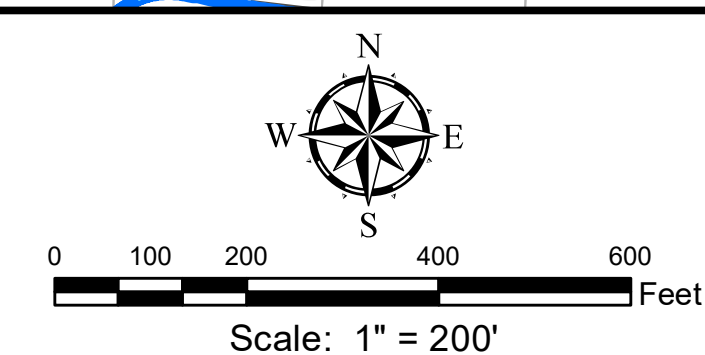
-  Water Hydrant Service Line  
 Water Main  
 Water Service Line  
 Railroad



District Boundary


 Zone Boundary

Water Tank



This map and Geographic Information System (GIS) have been prepared by GRW for the use of the Alpha-Talbot Utility District ONLY. ATUD, it's agents or assigns, make no representations as to it's accuracy. It should not be relied upon by any other person, organization or entity.

GRW Project No. 2786-001



**ATUD Water System**  
**Jefferson City, Tennessee**  
Map Sheet 21 of 59      Date: 11/29/2023