



REVISIONS			
REV.	DATE	DESCRIPTION	INITIALS

Area of Change:  
Sheet Number:

Map Sheet Index									
12	23	36	1	48					
13	24	36	2	49					
14	25	36	3	50					
05	16	27	39	52					
01	06	16	27	39	52				
02	07	17	28	40	53				
03	08	18	29	41	54				
04	09	19	30	42	55				
09	20	31	43	56					
10	21	32	44	57					
11	22	33	45	58					
12	23	36	1	48					
13	24	36	2	49					
14	25	36	3	50					

Valve

- As-Built
- Digitize
- GPS



Master Meter



Booster Station



Water Fire Hydrant



Water Meter

Legend

- Water Hydrant Service Line
- Water Main
- Water Service Line



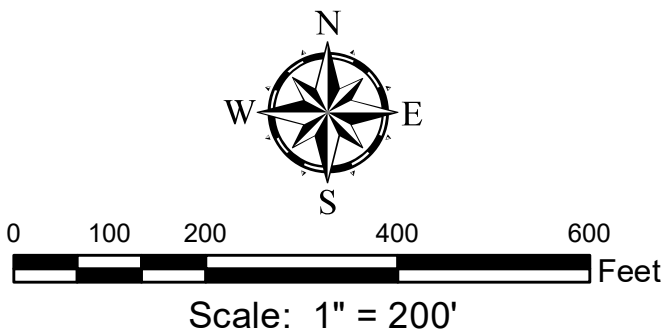
District Boundary





Zone Boundary



Water Tank



  
engineering | architecture | geospatial  
This map and Geographic Information System (GIS) have been prepared by GRW for the use of the Alpha-Talbot Utility District ONLY. ATUD, it's agents or assigns, make no representations as to it's accuracy. It should not be relied upon by any other person, organization or entity.  
GRW Project No. 2786-001



**ATUD Water System**  
**Jefferson City, Tennessee**  
Map Sheet 49 of 59      Date: 10/26/2023