


Water Main Diamter (in)

1"
2"
3"
4"
6"
8"
10"
12"
18"
UNK Diameter




engineering | architecture | geospatial

This map and Geographic Information System (GIS) have been prepared by GRW for the use of the Alpha Talbott Utility District ONLY. The Alpha Talbott Utility District (ATUD), it's agents or assigns, make no representations as to it's accuracy. It should not be relied upon by any other person, organization or entity.

REVISIONS			
REV.	DATE	DESCRIPTION	INITIALS


Legend

- ATUD Tanks
- Morristown Tanks
- Road Centerline
- District Boundary



0 850 1,700 3,400 5,100 Feet

Scale: 1" = 1700'



Water System
Alpha Talbott Utility District
GRW Project No. 2786-001
Date: 5/14/2025